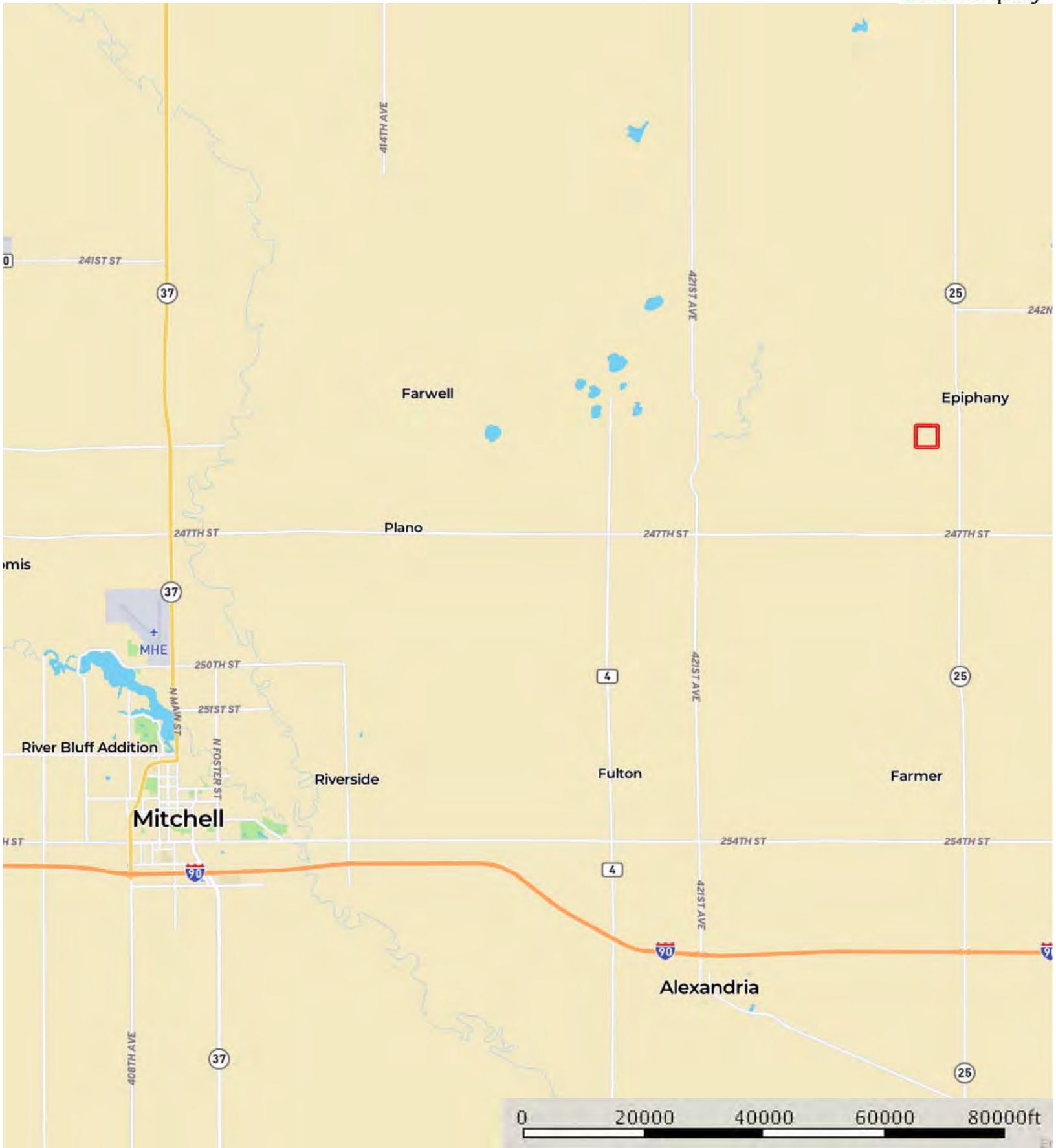


A-20954

Hanson County, South Dakota, 160 AC +/-



 Boundary



Boundary




The information contained herein was obtained from sources deemed to be reliable. MapRight Services makes no warranties or guarantees as to the completeness or accuracy thereof.



Google

Map data ©2019



 Boundary



The information contained herein was obtained from sources deemed to be reliable. MapRight Services makes no warranties or guarantees as to the completeness or accuracy thereof.

|  Boundary 160.3 ac

SOIL CODE	SOIL DESCRIPTION	ACRES	%	CAP
Tw	Tetonka and Whitewood silty clay loams	4.3	2.71	2w
CnC	Clarno-Ethan-Bonilla loams, 2 to 9 percent slopes	42.3	26.41	3e
Ww	Worthing silty clay loam, 0 to 1 percent slopes	15.0	9.35	5w
Te	Tetonka silt loam, 0 to 1 percent slopes	4.9	3.07	4w
CdB	Clarno loam, 2 to 6 percent slopes	93.7	58.46	2e
TOTALS		160.3	100%	2.61

Capability Legend

Increased Limitations and Hazards

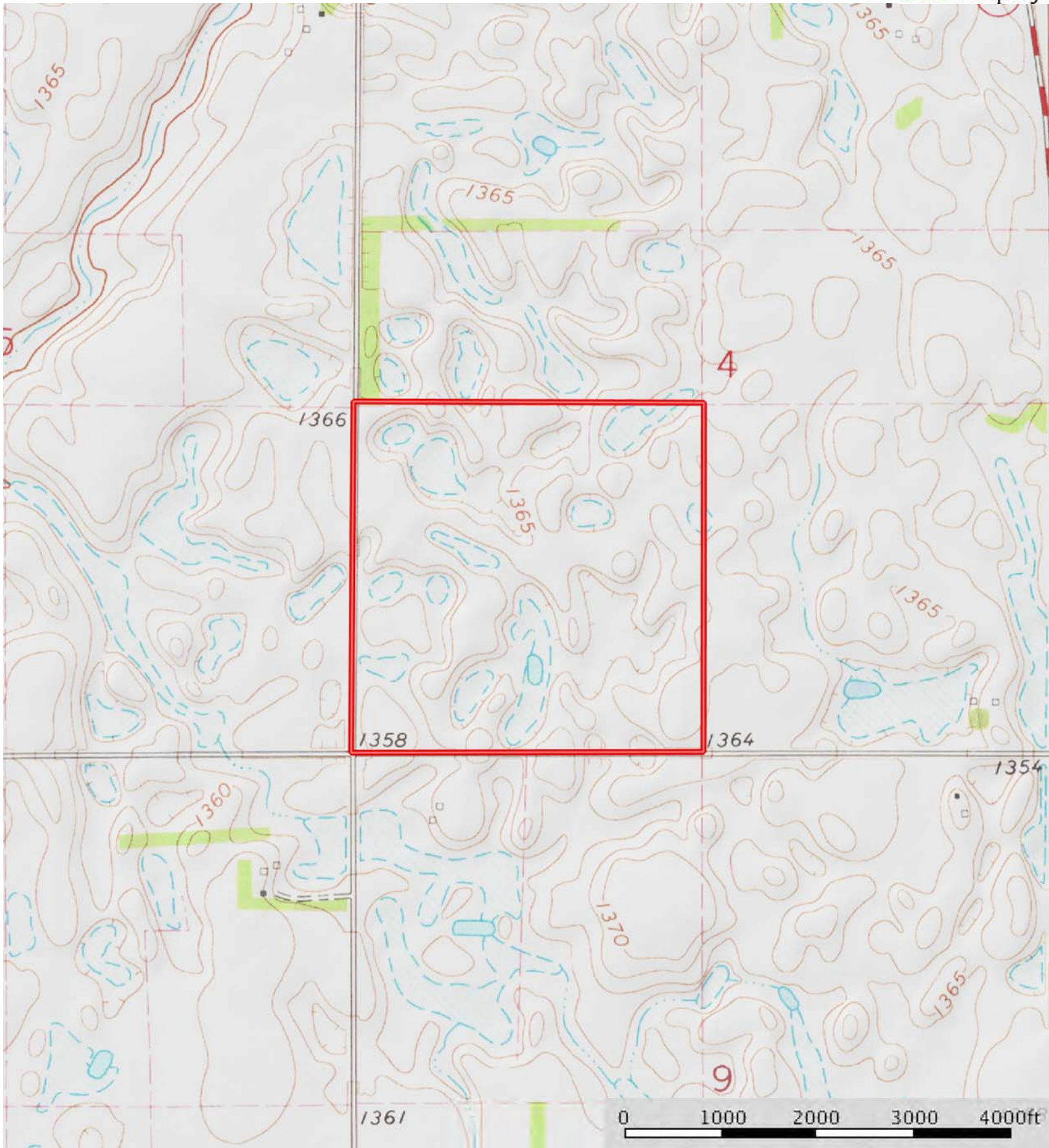
Decreased Adaptability and Freedom of Choice Users


Land, Capability Class(non-irrigated)	1	2	3	4	5	6	7	8
'Wild Life'	•	•	•	•	•	•	•	•
Forestry	•	•	•	•	•	•	•	
Limited	•	•	•	•	•	•	•	
Moderate	•	•	•	•	•	•		
Intense	•	•	•	•	•			
Limited	•	•	•	•				
Moderate	•	•	•					
Intense	•	•						
Very Intense	•							

Grazing Cultivation

(c) climatic limitations (e) susceptibility to erosion

(s) soil limitations within the rooting zone (w) excess of water



 Boundary