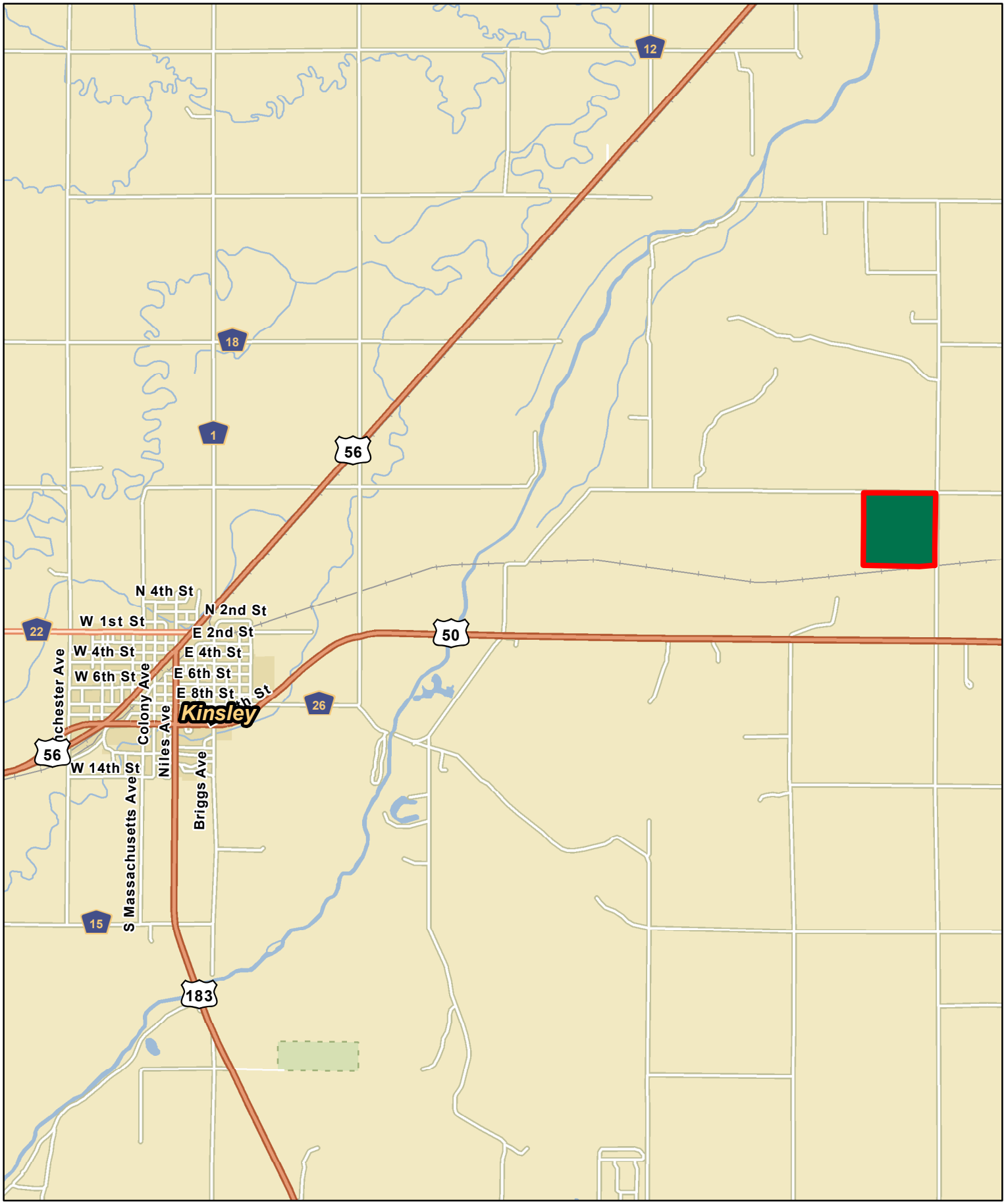

Farmers National Company

Farm #22075
Southwestern College
Edwards County, Kansas

Latitude: 37.9311°N
Longitude: -99.3686°W
Imagery Source: USDA NAIP
Soil Data Source: USDA NRCS
Boundaries Are Approximate



Farmers National Company

Farm #22075
Southwestern College
Edwards County, Kansas

Latitude: 37.9385°N
Longitude: -99.3187°W
Imagery Source: USDA NAIP
Soil Data Source: USDA NRCS
Boundaries Are Approximate

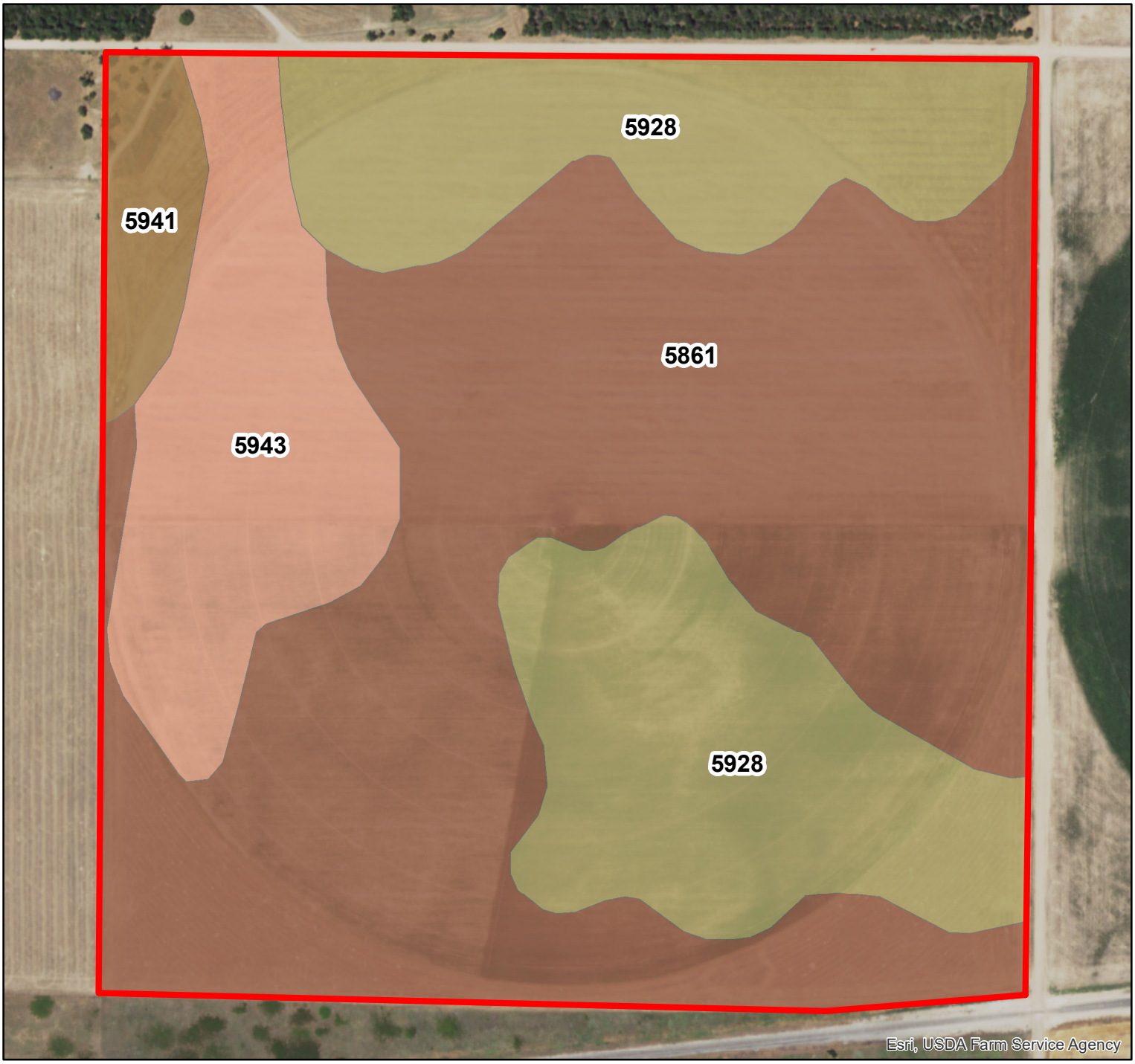

MAP SYMBOL	NAME	NON IRR LCC	ACRES
5861	Attica fine sandy loam, 1 to 3 percent slopes	IIe	84.9
5928	Pratt loamy fine sand, 1 to 5 percent slopes	IIIe	47.5
5943	Saltcreek and Naron fine sandy loams, 0 to 1 percent slopes	IIc	20.8
5941	Pratt-Tivoli loamy fine sands, 5 to 15 percent slopes	VIe	5.3
TOTAL			158.6

Farmers National Company

Farm #22075
Southwestern College
Edwards County, Kansas

Latitude: 37.9385°N
Longitude: -99.3187°W
Imagery Source: USDA NAIP
Soil Data Source: USDA NRCS
Boundaries Are Approximate

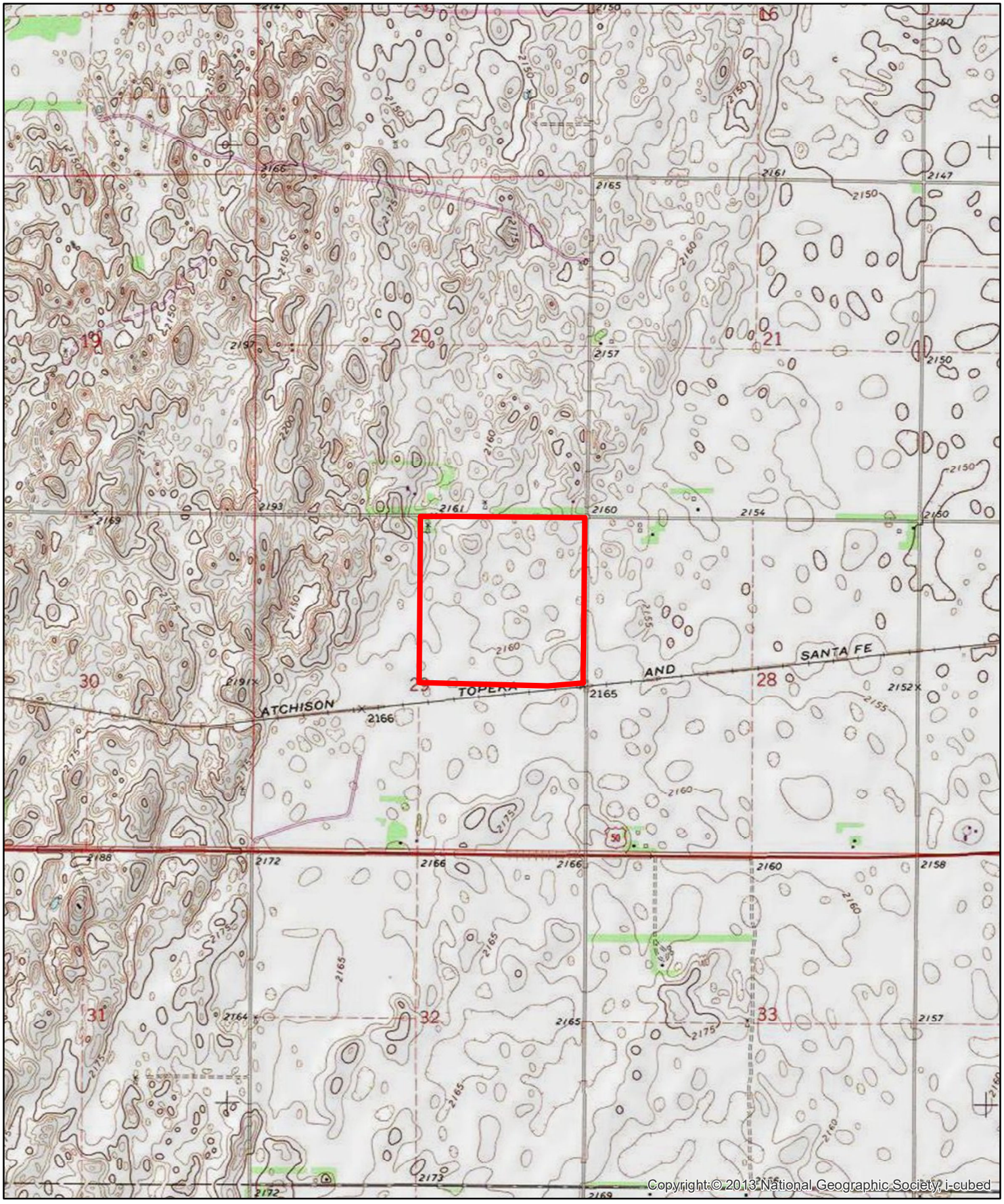

Farmers National Company

Farm #22075
Southwestern College
Edwards County, Kansas

Latitude: 37.9385°N
Longitude: -99.3187°W
Imagery Source: USDA NAIP
Soil Data Source: USDA NRCS
Boundaries Are Approximate