

Abbreviated 156 Farm Record

Operator Name :
CRP Contract Number(s) : 11196B
Recon ID : 19-115-2023-53
Transferred From : None
ARCPLC G//F Eligibility : Eligible

Farm Land Data

Farmland	Cropland	DCP Cropland	WBP	WRP	CRP	GRP	Sugarcane	Farm Status	Number Of Tracts
2,876.70	2,746.86	2,746.86	0.00	0.00	5.73	0.00	0.00	Active	11
State Conservation	Other Conservation	Effective DCP Cropland	Double Cropped		MPL	Acre Election	EWP	DCP Ag. Rel. Activity	Broken From Native Sod
0.00	0.00	2,741.13	0.00		0.00		0.00	0.00	0.00

Crop Election Choice

ARC Individual	ARC County	Price Loss Coverage
None	CORN, SOYBN	None

DCP Crop Data

Crop Name	Base Acres	CCC-505 CRP Reduction Acres	PLC Yield	HIP
Corn	1496.76	0.00	174	0
Soybeans	923.63	0.00	50	0
TOTAL	2420.39	0.00		

NOTES

Tract Number : 214 **TRACT 1**
Description : Muscatine SEC.33 T76N R4W
FSA Physical Location : IOWA/MUSCATINE
ANSI Physical Location : IOWA/MUSCATINE
BIA Unit Range Number :
HEL Status : NHEL: No agricultural commodity planted on undetermined fields
Wetland Status : Wetland determinations not complete
WL Violations : None
Owners : MARVIN M JORGENSEN ESTATE
Other Producers : None
Recon ID : None

Tract Land Data

Farm Land	Cropland	DCP Cropland	WBP	WRP	CRP	GRP	Sugarcane
59.30	56.50	56.50	0.00	0.00	0.00	0.00	0.00
State Conservation	Other Conservation	Effective DCP Cropland	Double Cropped	MPL	EWP	DCP Ag. Rel. Activity	Broken From Native Sod
0.00	0.00	56.50	0.00	0.00	0.00	0.00	0.00

DCP Crop Data

Crop Name	Base Acres	CCC-505 CRP Reduction Acres	PLC Yield
Corn	34.90	0.00	174



Abbreviated 156 Farm Record

Tract 214 Continued ...

Soybeans	18.00	0.00	50
TOTAL	52.90	0.00	

NOTES

Tract Number : 296 **TRACT 4**
 Description : F-5 SW1/4 SEC.3 T75N R4W
 FSA Physical Location : IOWA/LOUISA
 ANSI Physical Location : IOWA/LOUISA
 BIA Unit Range Number :
 HEL Status : HEL field on tract.Conservation system being actively applied
 Wetland Status : Wetland determinations not complete
 WL Violations : None
 Owners : MARVIN M JORGENSEN ESTATE
 Other Producers : None
 Recon ID : None

Tract Land Data

Farm Land	Cropland	DCP Cropland	WBP	WRP	CRP	GRP	Sugarcane
39.32	39.13	39.13	0.00	0.00	0.00	0.00	0.00
State Conservation	Other Conservation	Effective DCP Cropland	Double Cropped	MPL	EWP	DCP Ag. Rel Activity	Broken From Native Sod
0.00	0.00	39.13	0.00	0.00	0.00	0.00	0.00

DCP Crop Data

Crop Name	Base Acres	CCC-505 CRP Reduction Acres	PLC Yield
Corn	28.50	0.00	174
Soybeans	10.00	0.00	50
TOTAL	38.50	0.00	

NOTES

~~Tract Number : 302
 Description : SEC 18 T75N R3W
 FSA Physical Location : IOWA/LOUISA
 ANSI Physical Location : IOWA/LOUISA
 BIA Unit Range Number :
 HEL Status : NHEL: No agricultural commodity planted on undetermined fields
 Wetland Status : Wetland determinations not complete
 WL Violations : None
 Owners : MARVIN M JORGENSEN ESTATE
 Other Producers : None
 Recon ID : None~~

Abbreviated 156 Farm Record

Tract Land Data

Tract 302 Continued ...

Farm Land	Cropland	DCP Cropland	WBP	WRP	CRP	GRP	Sugarcane
152.32	152.32	152.32	0.00	0.00	0.00	0.00	0.00
State Conservation	Other Conservation	Effective DCP Cropland	Double Cropped	MPL	EWP	DCP Ag. Rel Activity	Broken From Native Sod
0.00	0.00	152.32	0.00	0.00	0.00	0.00	0.00

DCP Crop Data

Crop Name	Base Acres	CCC-505 CRP Reduction Acres	PLC Yield
Corn	80.60	0.00	174
Soybeans	67.90	0.00	50
TOTAL	148.50	0.00	

NOTES

Tract Number : 3397 **TRACT 8(part) & 9**
Description : SEC 20, SEC.21 T75N R3W
FSA Physical Location : IOWA/LOUISA
ANSI Physical Location : IOWA/LOUISA
BIA Unit Range Number :
HEL Status : HEL field on tract.Conservation system being actively applied
Wetland Status : Tract does not contain a wetland
WL Violations : None
Owners : MARVIN M JORGENSEN ESTATE
Other Producers : None
Recon ID : None

Tract Land Data

Farm Land	Cropland	DCP Cropland	WBP	WRP	CRP	GRP	Sugarcane
308.86	268.03	268.03	0.00	0.00	0.00	0.00	0.00
State Conservation	Other Conservation	Effective DCP Cropland	Double Cropped	MPL	EWP	DCP Ag. Rel Activity	Broken From Native Sod
0.00	0.00	268.03	0.00	0.00	0.00	0.00	0.00

DCP Crop Data

Crop Name	Base Acres	CCC-505 CRP Reduction Acres	PLC Yield
Corn	140.80	0.00	174
Soybeans	107.80	0.00	50
TOTAL	248.60	0.00	

NOTES

IOWA
LOUISA
Form: FSA-156EZ



United States Department of Agriculture
Farm Service Agency

FARM : 5405

Prepared : 12/15/22 9:07 AM CST

Crop Year : 2023

Abbreviated 156 Farm Record

Tract Number : 3404 **TRACT 2 & 3**
 Description : Louisa SEC.4 T75N R4W
 FSA Physical Location : IOWA/LOUISA
 ANSI Physical Location : IOWA/LOUISA
 BIA Unit Range Number :
 HEL Status : NHEL: No agricultural commodity planted on undetermined fields
 Wetland Status : Wetland determinations not complete
 WL Violations : None
 Owners : MARVIN M JORGENSEN ESTATE
 Other Producers : None
 Recon ID : None

Tract Land Data

Farm Land	Cropland	DCP Cropland	WBP	WRP	CRP	GRP	Sugarcane
230.26	230.26	230.26	0.00	0.00	0.00	0.00	0.00
State Conservation	Other Conservation	Effective DCP Cropland	Double Cropped	MPL	EWP	DCP Ag. Rel Activity	Broken From Native Sod
0.00	0.00	230.26	0.00	0.00	0.00	0.00	0.00

DCP Crop Data

Crop Name	Base Acres	CCC-505 CRP Reduction Acres	PLC Yield
Corn	136.00	0.00	174
Soybeans	70.30	0.00	50
TOTAL	206.30	0.00	

NOTES

Tract Number : 4191 **TRACT 7 & 8 (part)**
 Description : Sec 17 T75N R3W
 FSA Physical Location : IOWA/LOUISA
 ANSI Physical Location : IOWA/LOUISA
 BIA Unit Range Number :
 HEL Status : HEL field on tract.Conservation system being actively applied
 Wetland Status : Wetland determinations not complete
 WL Violations : None
 Owners : MARVIN M JORGENSEN ESTATE
 Other Producers : None
 Recon ID : None

Tract Land Data

Farm Land	Cropland	DCP Cropland	WBP	WRP	CRP	GRP	Sugarcane
167.68	136.36	136.36	0.00	0.00	0.00	0.00	0.00
State Conservation	Other Conservation	Effective DCP Cropland	Double Cropped	MPL	EWP	DCP Ag. Rel Activity	Broken From Native Sod
0.00	0.00	136.36	0.00	0.00	0.00	0.00	0.00

DCP Crop Data

Crop Name	Base Acres	CCC-505 CRP Reduction Acres	PLC Yield
-----------	------------	-----------------------------	-----------

Abbreviated 156 Farm Record

Tract 4191 Continued ...

Corn	73.60	0.00	174
Soybeans	62.10	0.00	50
TOTAL	135.70	0.00	

NOTES

Tract Number : 4965 **TRACT 5 & 6**
 Description :
 FSA Physical Location : IOWA/LOUISA
 ANSI Physical Location : IOWA/LOUISA
 BIA Unit Range Number :
 HEL Status : HEL field on tract.Conservation system being actively applied
 Wetland Status : Wetland determinations not complete
 WL Violations : None
 Owners : MARVIN M JORGENSEN ESTATE
 Other Producers : None
 Recon ID : 19-115-2023-47

Tract Land Data

Farm Land	Cropland	DCP Cropland	WBP	WRP	CRP	GRP	Sugarcane
190.57	174.84	174.84	0.00	0.00	5.73	0.00	0.00
State Conservation	Other Conservation	Effective DCP Cropland	Double Cropped	MPL	EWP	DCP Ag. Rel Activity	Broken From Native Sod
0.00	0.00	169.11	0.00	0.00	0.00	0.00	0.00

DCP Crop Data

Crop Name	Base Acres	CCC-505 CRP Reduction Acres	PLC Yield
Corn	94.40	0.00	174
Soybeans	61.20	0.00	50
TOTAL	155.60	0.00	

NOTES

Tract Number : 4967 **TRACT 10**
 Description :
 FSA Physical Location : IOWA/LOUISA
 ANSI Physical Location : IOWA/LOUISA
 BIA Unit Range Number :
 HEL Status : HEL field on tract.Conservation system being actively applied
 Wetland Status : Wetland determinations not complete
 WL Violations : None
 Owners : MARVIN M JORGENSEN ESTATE
 Other Producers : None
 Recon ID : 19-115-2023-48

IOWA
LOUISA
Form: FSA-156EZ



FARM : 5405
Prepared : 12/15/22 9:07 AM CST
Crop Year : 2023

Abbreviated 156 Farm Record

Tract 4967 Continued ... **TRACT 10 (cont)**

Tract Land Data

Farm Land	Cropland	DCP Cropland	WBP	WRP	CRP	GRP	Sugarcane
286.59	279.56	279.56	0.00	0.00	0.00	0.00	0.00
State Conservation	Other Conservation	Effective DCP Cropland	Double Cropped	MPL	EWP	DCP Ag. Rel Activity	Broken From Native Sod
0.00	0.00	279.56	0.00	0.00	0.00	0.00	0.00

DCP Crop Data

Crop Name	Base Acres	CCC-505 CRP Reduction Acres	PLC Yield
Corn	68.70	0.00	174
Soybeans	65.60	0.00	50
TOTAL	134.30	0.00	

NOTES

Tract Number : 4971
 Description :
 FSA Physical Location : IOWA/LOUISA
 ANSI Physical Location : IOWA/LOUISA
 BIA Unit Range Number :
 HEL Status : HEL field on tract.Conservation system being actively applied
 Wetland Status : Wetland determinations not complete
 WL Violations : None
 Owners : MARVIN M JORGENSEN ESTATE
 Other Producers : None
 Recon ID : 19-115-2023-50

Tract Land Data

Farm Land	Cropland	DCP Cropland	WBP	WRP	CRP	GRP	Sugarcane
1,001.83	982.31	982.31	0.00	0.00	0.00	0.00	0.00
State Conservation	Other Conservation	Effective DCP Cropland	Double Cropped	MPL	EWP	DCP Ag. Rel Activity	Broken From Native Sod
0.00	0.00	982.31	0.00	0.00	0.00	0.00	0.00

DCP Crop Data

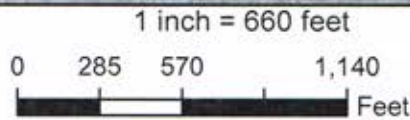
Crop Name	Base Acres	CCC-505 CRP Reduction Acres	PLC Yield
Corn	580.40	0.00	174
Soybeans	309.78	0.00	50
TOTAL	890.18	0.00	

NOTES



Wetland Determination Identifiers

- Restricted Use
- ▽ Limited Restrictions
- Exempt from Conservation Compliance Provisions
- Field Boundary



2023 Program Year
Map Created December 14, 2022

Farm 5405
Tract 214

TRACT 1

United States Department of Agriculture (USDA) Farm Service Agency (FSA) maps are for FSA Program administration only. This map does not represent a legal survey or reflect actual ownership; rather it depicts the information provided directly from the producer and/or National Agricultural Imagery Program (NAIP) imagery. The producer accepts the data 'as is' and assumes all risks associated with its use. USDA-FSA assumes no responsibility for actual or consequential damage incurred as a result of any user's reliance on this data outside FSA Programs. Wetland identifiers do not represent the size, shape, or specific determination of the area. Refer to your original determination (CPA-026 and attached maps) for exact boundaries and determinations or contact USDA Natural Resources Conservation Service (NRCS).


USDA is an equal opportunity provider, employer, and lender.



Wetland Determination Identifiers

- Restricted Use
- ▽ Limited Restrictions
- Exempt from Conservation Compliance Provisions
- Field Boundary

1 inch = 660 feet



TRACT 2 & 3

2023 Program Year

Map Created December 14, 2022

Farm 5405

Tract 3404

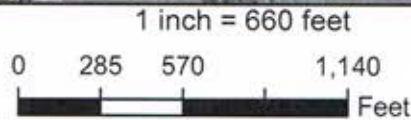
United States Department of Agriculture (USDA) Farm Service Agency (FSA) maps are for FSA Program administration only. This map does not represent a legal survey or reflect actual ownership; rather it depicts the information provided directly from the producer and/or National Agricultural Imagery Program (NAIP) imagery. The producer accepts the data 'as is' and assumes all risks associated with its use. USDA-FSA assumes no responsibility for actual or consequential damage incurred as a result of any user's reliance on this data outside FSA Programs. Wetland identifiers do not represent the size, shape, or specific determination of the area. Refer to your original determination (CPA-026 and attached maps) for exact boundaries and determinations or contact USDA Natural Resources Conservation Service (NRCS).

USDA is an equal opportunity provider, employer, and lender.



Wetland Determination Identifiers

- Restricted Use
- ▽ Limited Restrictions
- Exempt from Conservation Compliance Provisions
- Field Boundary



2023 Program Year
Map Created December 14, 2022

Farm 5405
Tract 296

TRACT 4

United States Department of Agriculture (USDA) Farm Service Agency (FSA) maps are for FSA Program administration only. This map does not represent a legal survey or reflect actual ownership; rather it depicts the information provided directly from the producer and/or National Agricultural Imagery Program (NAIP) imagery. The producer accepts the data 'as is' and assumes all risks associated with its use. USDA-FSA assumes no responsibility for actual or consequential damage incurred as a result of any user's reliance on this data outside FSA Programs. Wetland identifiers do not represent the size, shape, or specific determination of the area. Refer to your original determination (CPA-026 and attached maps) for exact boundaries and determinations or contact USDA Natural Resources Conservation Service (NRCS).

USDA is an equal opportunity provider, employer, and lender.



Wetland Determination Identifiers

- Restricted Use
 - ▽ Limited Restrictions
 - Exempt from Conservation Compliance Provisions
- Field Boundary

1 inch = 660 feet



TRACT 5 & 6

2023 Program Year

Map Created December 14, 2022

Farm 5405

Tract 4965

United States Department of Agriculture (USDA) Farm Service Agency (FSA) maps are for FSA Program administration only. This map does not represent a legal survey or reflect actual ownership; rather it depicts the information provided directly from the producer and/or National Agricultural Imagery Program (NAIP) imagery. The producer accepts the data 'as is' and assumes all risks associated with its use. USDA-FSA assumes no responsibility for actual or consequential damage incurred as a result of any user's reliance on this data outside FSA Programs. Wetland identifiers do not represent the size, shape, or specific determination of the area. Refer to your original determination (CPA-026 and attached maps) for exact boundaries and determinations or contact USDA Natural Resources Conservation Service (NRCS).


USDA is an equal opportunity provider, employer, and lender.



Wetland Determination Identifiers

- Restricted Use
- ▽ Limited Restrictions
- Exempt from Conservation Compliance Provisions
- Field Boundary

1 inch = 660 feet



2023 Program Year

Map Created December 14, 2022

Farm 5405

Tract 4191

TRACT 7 & 8 (part)

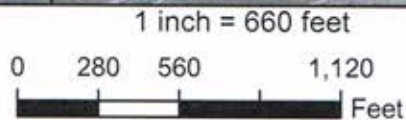
United States Department of Agriculture (USDA) Farm Service Agency (FSA) maps are for FSA Program administration only. This map does not represent a legal survey or reflect actual ownership; rather it depicts the information provided directly from the producer and/or National Agricultural Imagery Program (NAIP) imagery. The producer accepts the data 'as is' and assumes all risks associated with its use. USDA-FSA assumes no responsibility for actual or consequential damage incurred as a result of any user's reliance on this data outside FSA Programs. Wetland identifiers do not represent the size, shape, or specific determination of the area. Refer to your original determination (CPA-026 and attached maps) for exact boundaries and determinations or contact USDA Natural Resources Conservation Service (NRCS).

USDA is an equal opportunity provider, employer, and lender.



Wetland Determination Identifiers

- Restricted Use
- ▽ Limited Restrictions
- Exempt from Conservation Compliance Provisions
- Field Boundary



2023 Program Year
 Map Created December 14, 2022
Farm 5405
Tract 3397

TRACT 8(part) & 9

United States Department of Agriculture (USDA) Farm Service Agency (FSA) maps are for FSA Program administration only. This map does not represent a legal survey or reflect actual ownership; rather it depicts the information provided directly from the producer and/or National Agricultural Imagery Program (NAIP) imagery. The producer accepts the data 'as is' and assumes all risks associated with its use. USDA-FSA assumes no responsibility for actual or consequential damage incurred as a result of any user's reliance on this data outside FSA Programs. Wetland identifiers do not represent the size, shape, or specific determination of the area. Refer to your original determination (CPA-026 and attached maps) for exact boundaries and determinations or contact USDA Natural Resources Conservation Service (NRCS).



Wetland Determination Identifiers

- Restricted Use
- ▽ Limited Restrictions
- Exempt from Conservation Compliance Provisions
- Field Boundary

1 inch = 660 feet



2023 Program Year

Map Created December 14, 2022

Farm 5405

Tract 4967

TRACT 10

United States Department of Agriculture (USDA) Farm Service Agency (FSA) maps are for FSA Program administration only. This map does not represent a legal survey or reflect actual ownership; rather it depicts the information provided directly from the producer and/or National Agricultural Imagery Program (NAIP) imagery. The producer accepts the data 'as is' and assumes all risks associated with its use. USDA-FSA assumes no responsibility for actual or consequential damage incurred as a result of any user's reliance on this data outside FSA Programs. Wetland identifiers do not represent the size, shape, or specific determination of the area. Refer to your original determination (CPA-026 and attached maps) for exact boundaries and determinations or contact USDA Natural Resources Conservation Service (NRCS).

USDA is an equal opportunity provider, employer, and lender.