


Tract 2

Deerfield Township of Chickasaw County Section 23S

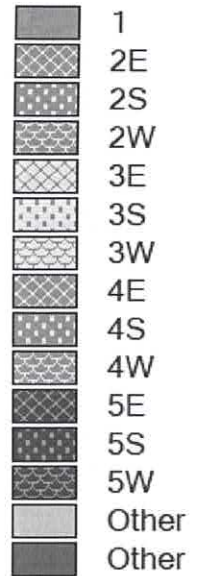


Customer Name	RECKER, THOMAS L
Farm Name	TOLLIVER COOK NORTH
Field Name	DLD 23 NW
Field Code	DLD23SNNW
Sampled	Fall 2021
Field Acres	84.69 acres
Acres per Sample	3.53

Soil Types

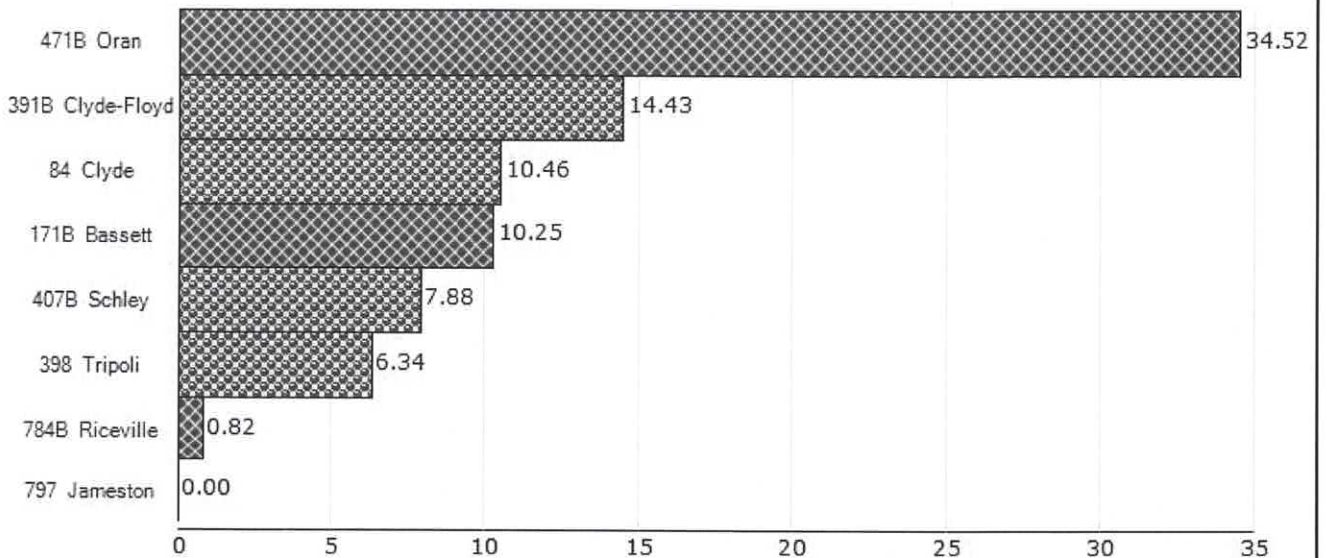


Land Capability Class/Subclass



DLD23SNNW

Acres by Soil Type

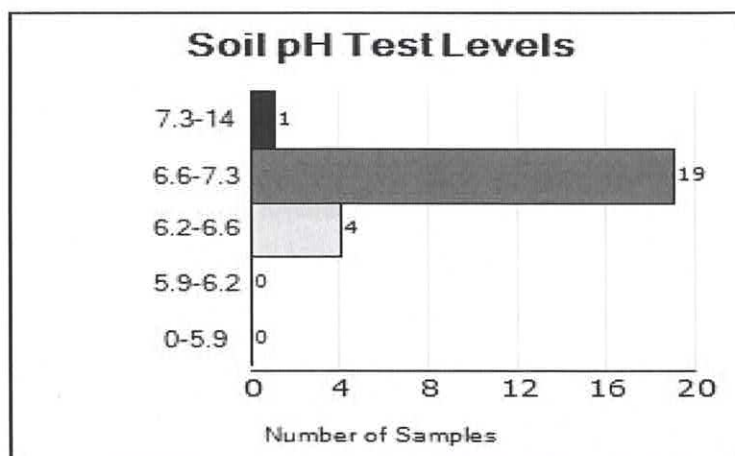
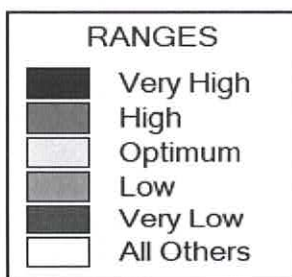


Soil pH Test Levels



DLD23SNNW

Sampled 2021



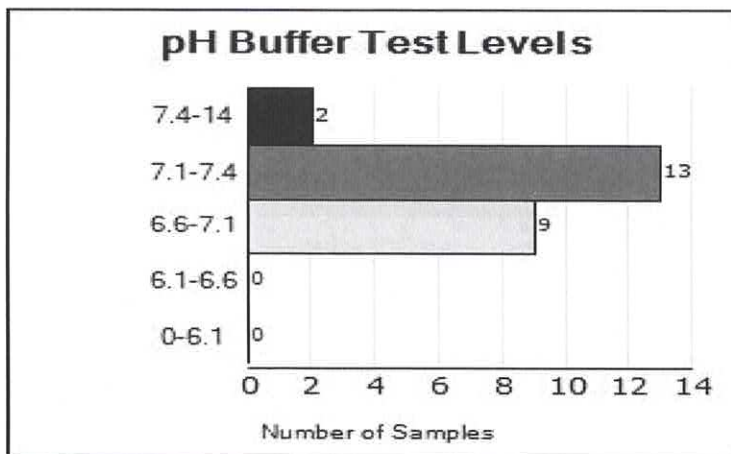
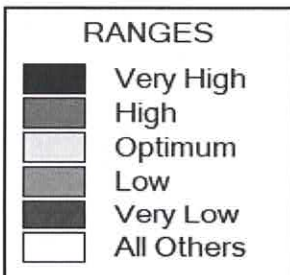
Statistics	
MIN.	6.2
AVG.	6.9
MAX.	7.4

pH Buffer Test Levels



DLD23SNNW


Sampled 2021



Statistics

MIN.	6.8
AVG.	7.1
MAX.	7.4

Phosphorus Soil Test Levels

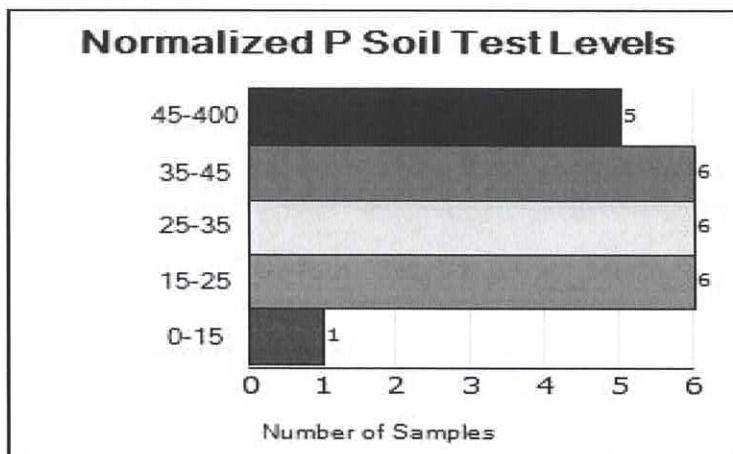


(Olsen, Mehlich, or Bray Test)

DLD23SNNW


Sampled 2021

RANGES	
	Very High
	High
	Optimum
	Low
	Very Low
	All Others



Statistics	
MIN.	14.4
AVG.	40.2
MAX.	221.6

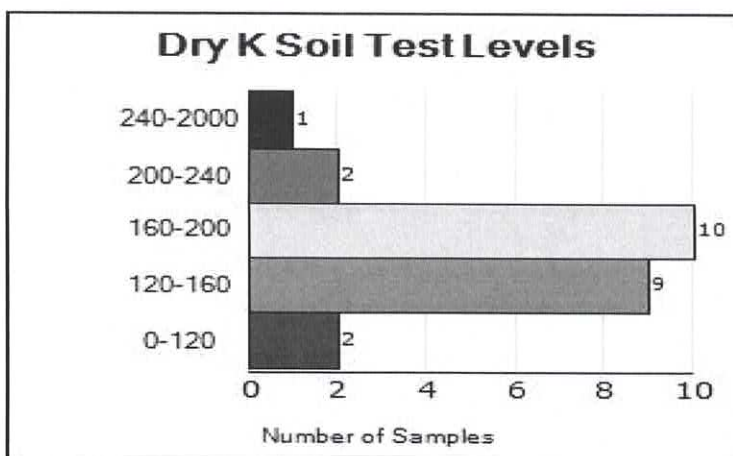
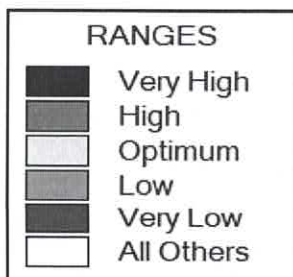
Potassium Soil Test Levels



(Wet or Dry Test)

DLD23SNNW

Sampled 2021



Statistics

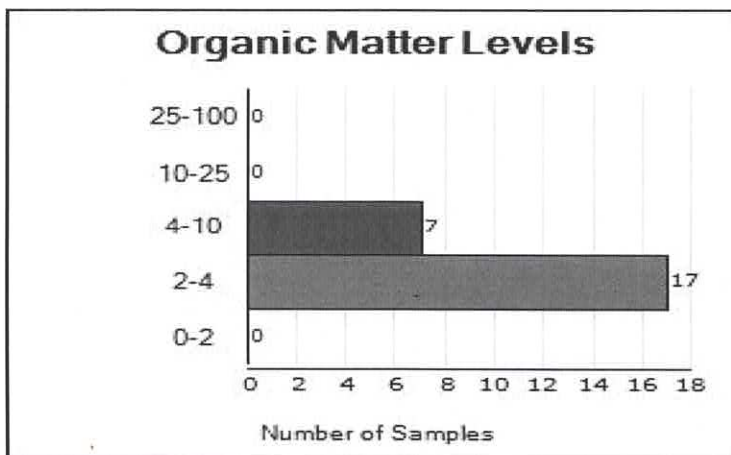
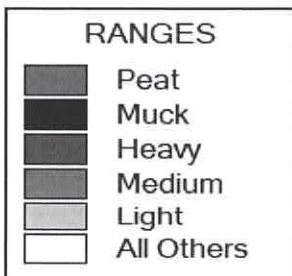
MIN.	116.0
AVG.	172.0
MAX.	365.0

Organic Matter Levels



DLD23SNNW

Sampled 2021



Statistics

MIN.	2.2
AVG.	3.7
MAX.	5.7