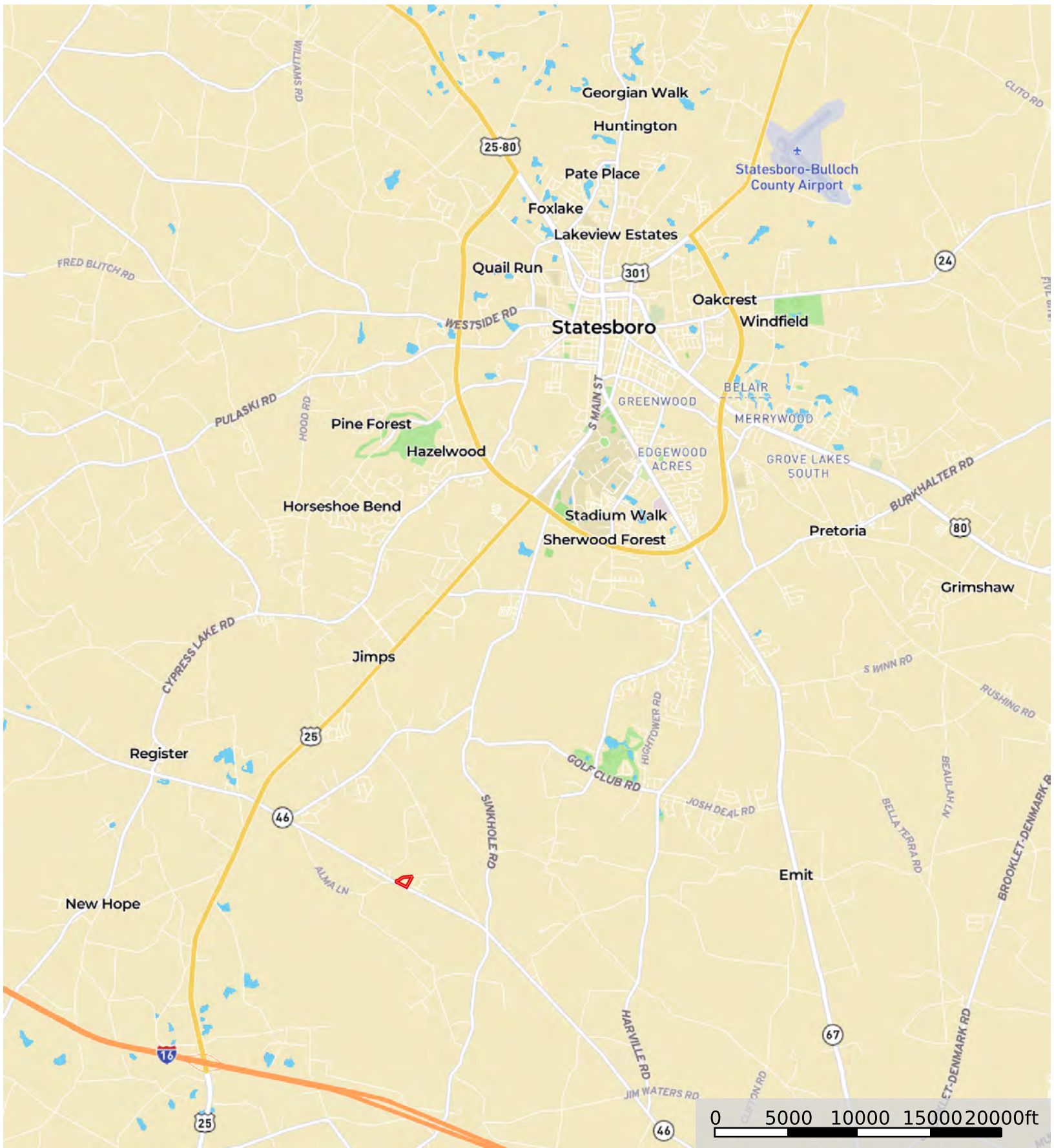


L-2200496

Bulloch County, Georgia, 10.8 AC +/-



 Boundary



 Boundary

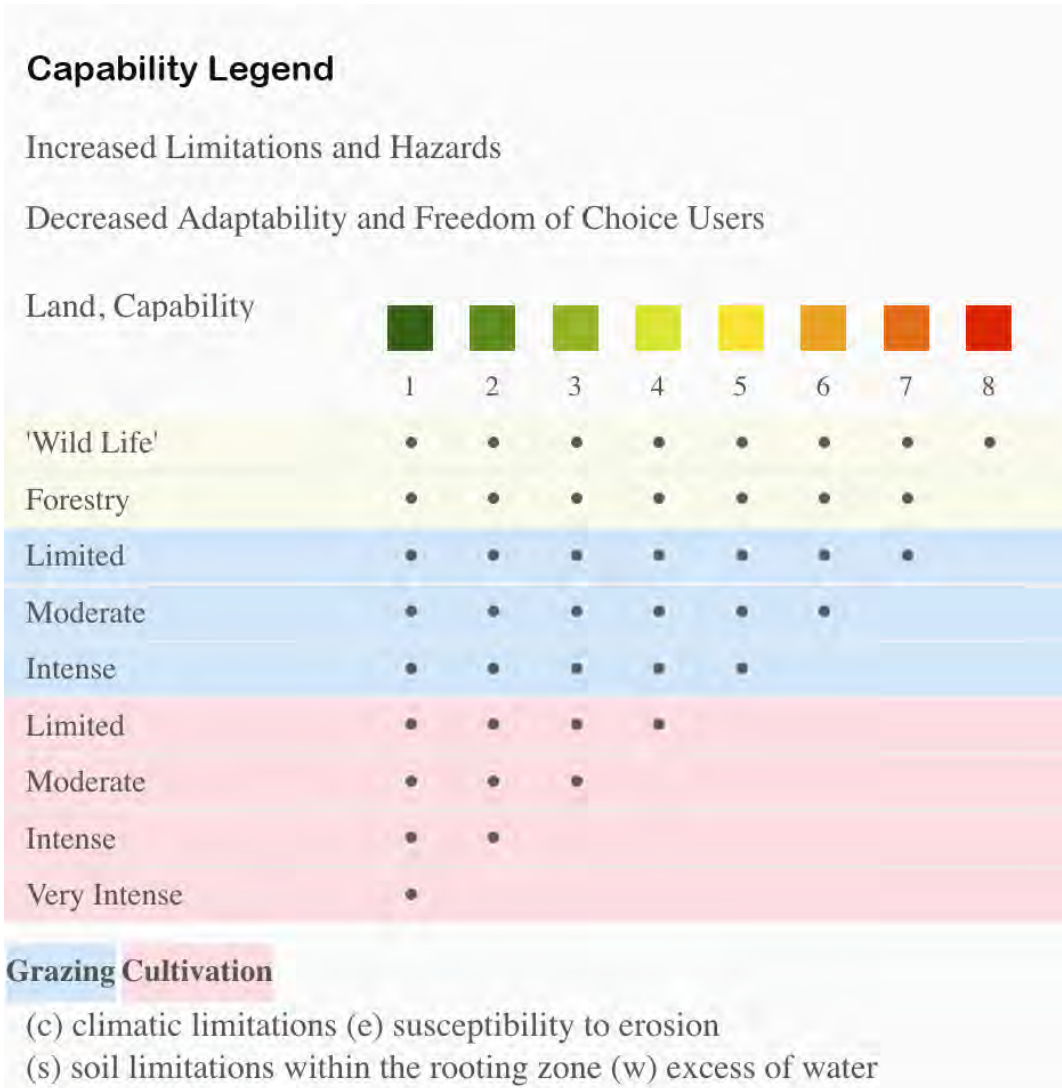


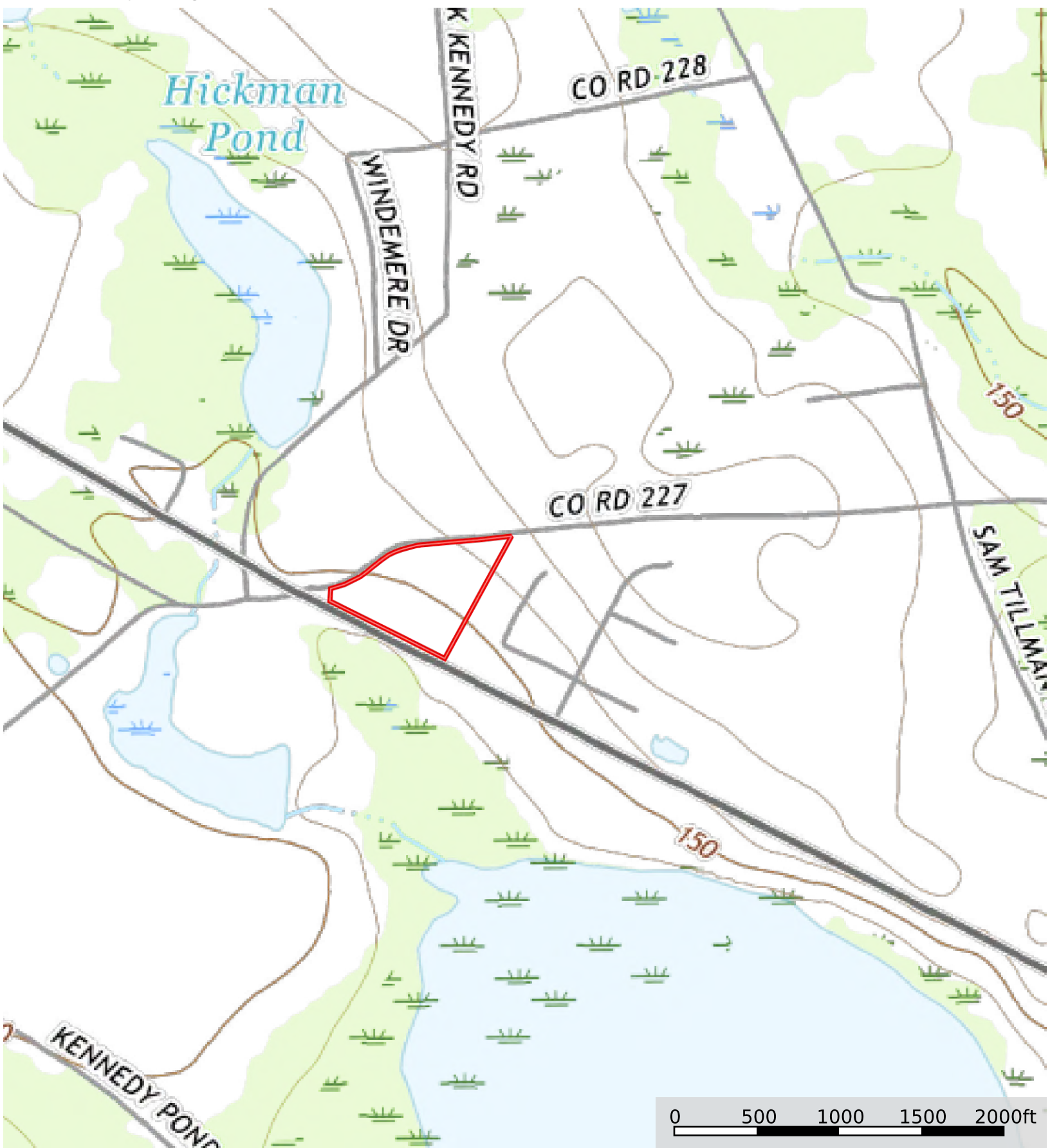
 Boundary

|  Boundary 9.96 ac

SOIL CODE	SOIL DESCRIPTION	ACRES	%	CPI	NCCPI	CAP
PIA	Pelham loamy sand	6.86	68.88	0	44	5w
AqA	Ardilla loamy sand, 0 to 2 percent slopes	2.66	26.71	0	42	2w
TqB	Tifton loamy sand, 2 to 5 percent slopes	0.44	4.42	0	65	2e
TOTALS		9.96(*)	100%	-	44.39	4.07

(*) Total acres may differ in the second decimal compared to the sum of each acreage soil. This is due to a round error because we only show the acres of each soil with two decimal.





 Boundary