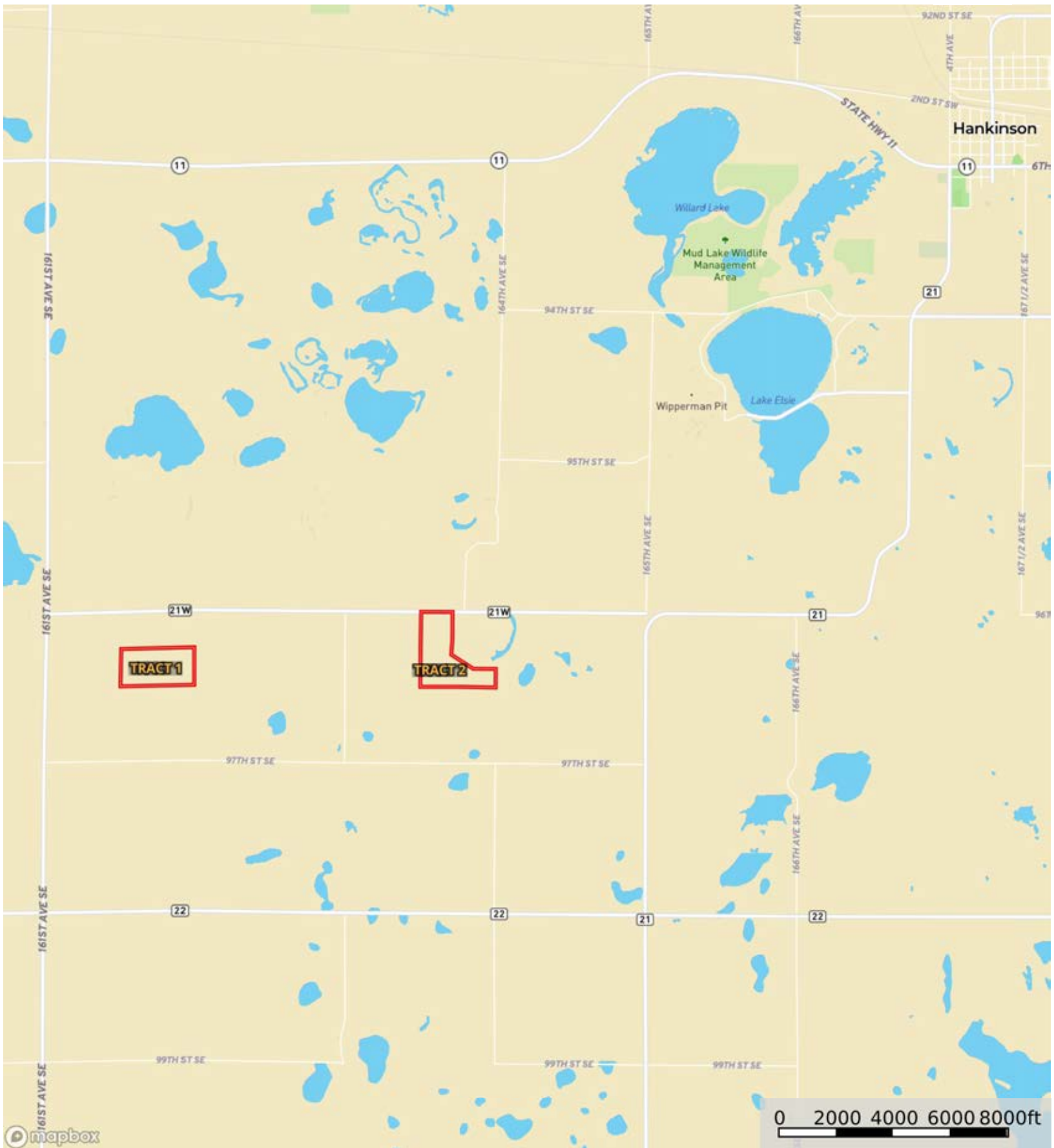



L-2300214

Richland County, North Dakota, 171.15 AC +/-



 Boundary

L-2300214

Richland County, North Dakota, 171.15 AC +/-



T125N
R51W SEC 1

TRACT 1

0 200 400 600 800ft

mapbox

Boundary

L-2300214

Richland County, North Dakota, 171.15 AC +/-



T125N
R51W SEC 1

0 200 400 600 800ft

mapbox

Boundary

M The information contained herein was obtained from sources deemed to be reliable. MapRight Services makes no warranties or guarantees as to the completeness or accuracy thereof.

|  Boundary 77.29 ac

SOIL CODE	SOIL DESCRIPTION	ACRES	%	CPI	NCCPI	CAP
J208B	Forman-Buse complex, 2 to 6 percent slopes	51.4	66.49	78	65	2e
J225B	Forman-Aastad complex, 1 to 4 percent slopes	11.0	14.23	88	69	2e
J209C	Forman-Buse complex, 6 to 12 percent slopes, moderately eroded	9.89	12.79	65	57	3e
J223D	Barnes-Sioux complex, 6 to 15 percent slopes	5.0	6.47	46	51	3e
TOTALS		77.29(*)	100%	75.68	63.63	2.19

(*) Total acres may differ in the second decimal compared to the sum of each acreage soil. This is due to a round error because we only show the acres of each soil with two decimal.



L-2300214

Richland County, North Dakota, 171.15 AC +/-



mapbox

Boundary



The information contained herein was obtained from sources deemed to be reliable. MapRight Services makes no warranties or guarantees as to the completeness or accuracy thereof.

L-2300214

Richland County, North Dakota, 171.15 AC +/-



Boundary



The information contained herein was obtained from sources deemed to be reliable. MapRight Services makes no warranties or guarantees as to the completeness or accuracy thereof.

|  Boundary 92.93 ac

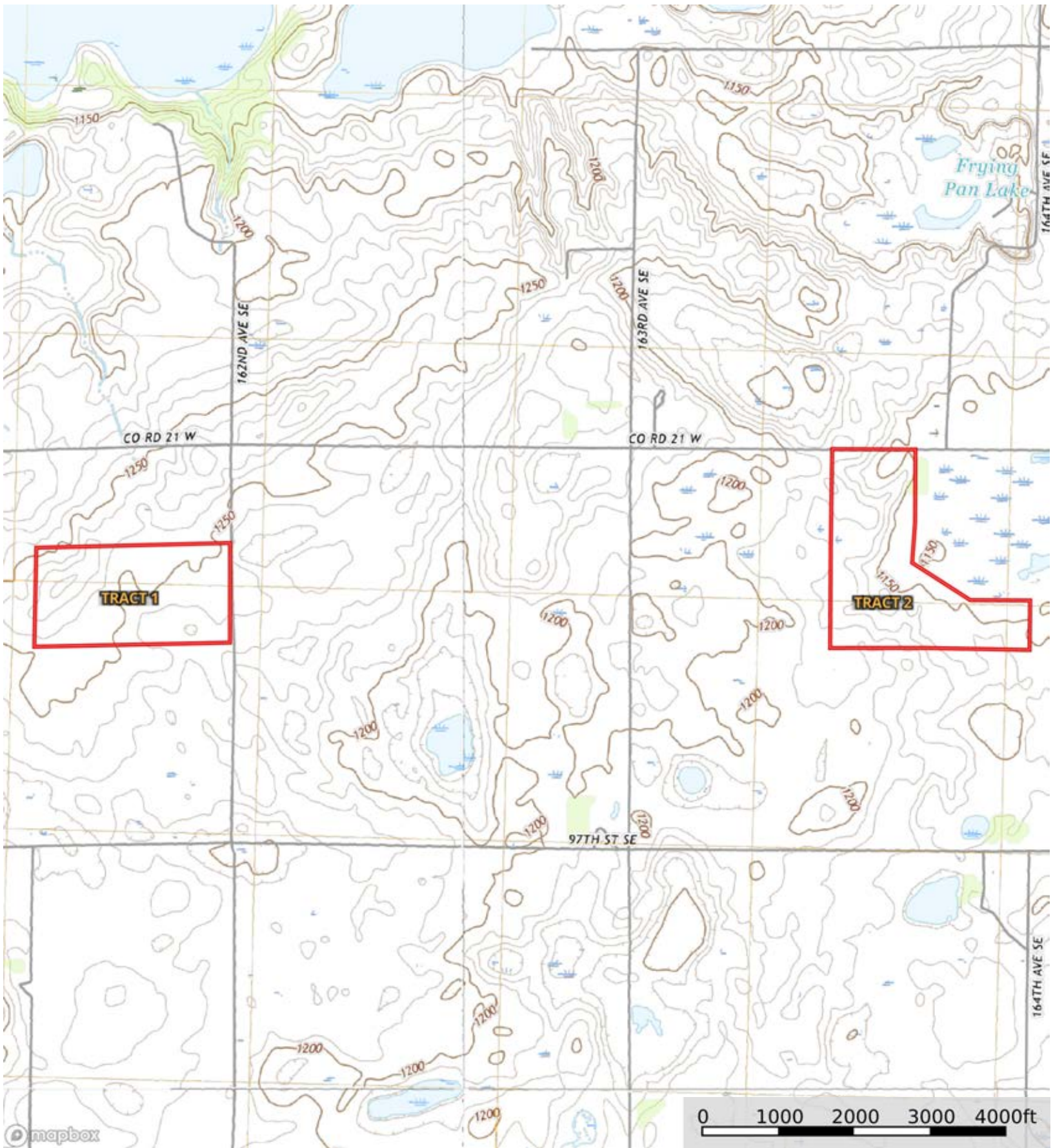
SOIL CODE	SOIL DESCRIPTION	ACRES	%	CPI	NCCPI	CAP
J209C	Forman-Buse complex, 6 to 12 percent slopes, moderately eroded	51.14	55.03	65	57	3e
J208B	Forman-Buse complex, 2 to 6 percent slopes	22.74	24.47	78	65	2e
J223D	Barnes-Sioux complex, 6 to 15 percent slopes	19.05	20.5	46	51	3e
TOTALS		92.93(*)	100%	64.29	57.73	2.76

(*) Total acres may differ in the second decimal compared to the sum of each acreage soil. This is due to a round error because we only show the acres of each soil with two decimal.



L-2300214

Richland County, North Dakota, 171.15 AC +/-



Boundary