 Boundary



Boundary



0 200 400 600 800ft

Boundary

|  Boundary 143.31 ac

SOIL CODE	SOIL DESCRIPTION	ACRES	%	CPI	NCCPI	CAP
1508	Altvan-Eckley complex, 3 to 9 percent slopes	68.89	48.07	0	26	4e
1327	Bayard fine sandy loam, 0 to 3 percent slopes	47.37	33.05	0	36	3e
5607	Broadwater loamy sand, channeled, occasionally flooded	19.26	13.44	0	7	6w
1301	Bayard fine sandy loam, 3 to 6 percent slopes	7.79	5.44	0	40	4e
TOTALS		143.31(*)	100%	-	27.51	3.94









(*) Total acres may differ in the second decimal compared to the sum of each acreage soil. This is due to a round error because we only show the acres of each soil with two decimal.

Capability Legend

Increased Limitations and Hazards

Decreased Adaptability and Freedom of Choice Users

Land, Capability

								
	1	2	3	4	5	6	7	8
'Wild Life'	•	•	•	•	•	•	•	•
Forestry	•	•	•	•	•	•	•	
Limited	•	•	•	•	•	•	•	
Moderate	•	•	•	•	•	•		
Intense	•	•	•	•	•			
Limited	•	•	•	•				
Moderate	•	•	•					
Intense	•	•						
Very Intense	•							

Grazing Cultivation

(c) climatic limitations (e) susceptibility to erosion

(s) soil limitations within the rooting zone (w) excess of water

Kimball County, Nebraska, 143.4 AC +/-

