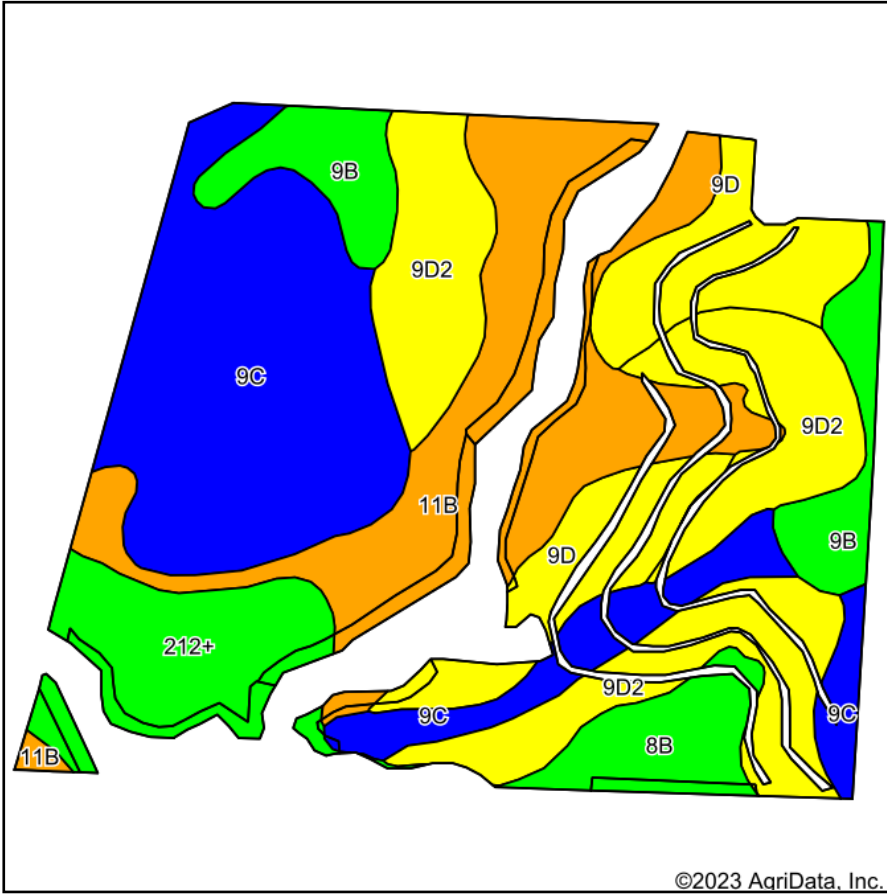
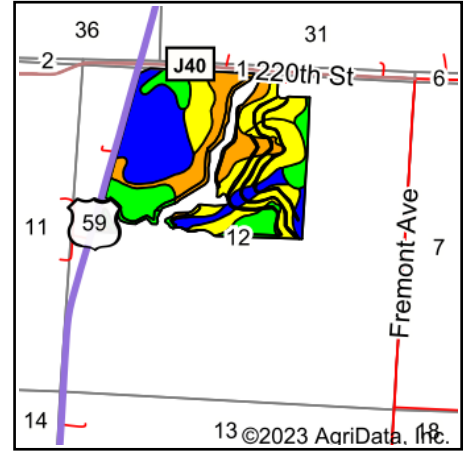


Soils Map



Soils data provided by USDA and NRCS.










State: **Iowa**
 County: **Fremont**
 Location: **12-68N-40W**
 Township: **Fisher**
 Acres: **153.14**
 Date: **1/13/2023**

Maps Provided By:

 CUSTOMIZED ONLINE MAPPING
 © AgriData, Inc. 2021 www.AgriDataInc.com



Area Symbol: IA071, Soil Area Version: 29

Code	Soil Description	Acres	Percent of field	CSR2 Legend	CSR2**
9C	Marshall silty clay loam, 5 to 9 percent slopes	42.95	28.0%		89
9D2	Marshall silty clay loam, 9 to 14 percent slopes, eroded	31.22	20.4%		61
11B	Colo-Judson silty clay loams, 0 to 5 percent slopes, occasionally flooded	30.66	20.0%		80
9D	Marshall silty clay loam, 9 to 14 percent slopes	16.94	11.1%		64
212+	Kennebec silt loam, 0 to 2 percent slopes, occasionally flooded, overwash	13.39	8.7%		91
9B	Marshall silty clay loam, 2 to 5 percent slopes	11.12	7.3%		95
8B	Judson silty clay loam, deep loess, 2 to 5 percent slopes	6.86	4.5%		92
				Weighted Average	79.5

**IA has updated the CSR values for each county to CSR2.
 Soils data provided by USDA and NRCS.