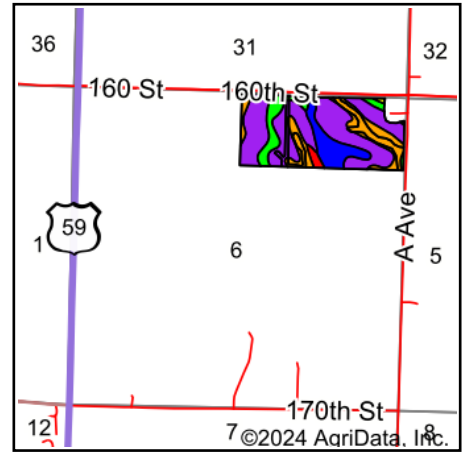
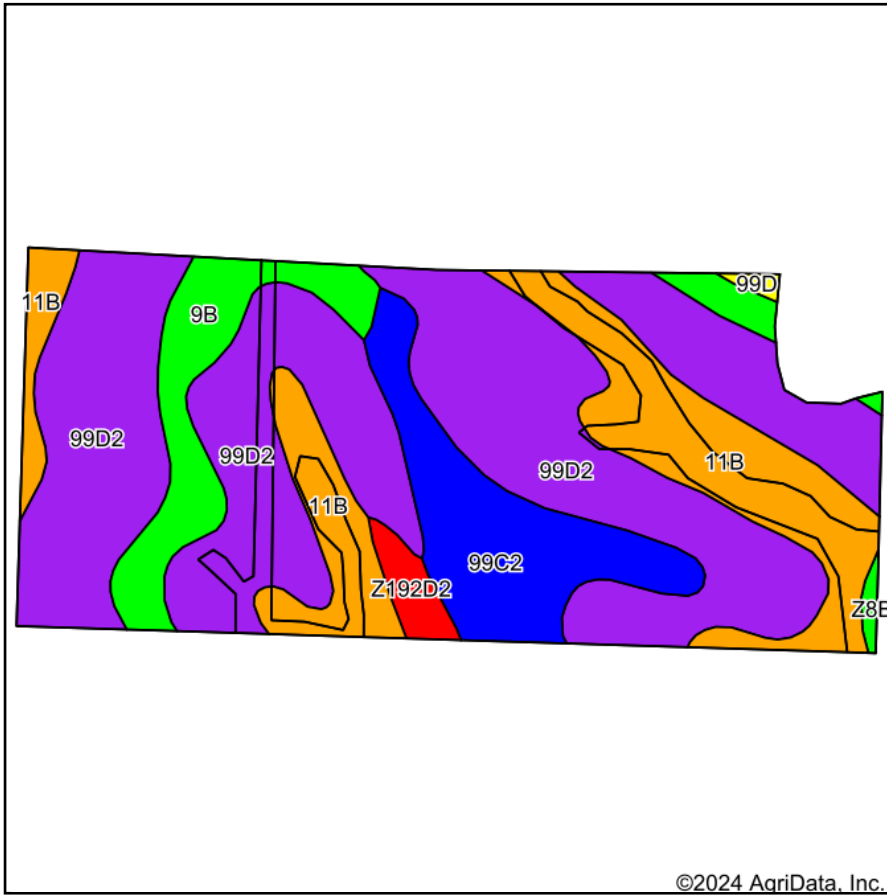


# Soils Map



State: **Iowa**  
 County: **Page**  
 Location: **6-69N-39W**  
 Township: **Grant**  
 Acres: **64.49**  
 Date: **9/20/2024**









©2024 AgriData, Inc.

Maps Provided By:  
  
 CUSTOMIZED ONLINE MAPPING  
 © AgriData, Inc. 2023 www.AgriDataInc.com



Soils data provided by USDA and NRCS.

Area Symbol: IA145, Soil Area Version: 27

Code	Soil Description	Acres	Percent of field	CSR2 Legend	CSR2**
99D2	Exira silty clay loam, 9 to 14 percent slopes, eroded	36.74	57.1%		59
11B	Colo-Judson silty clay loams, 0 to 5 percent slopes, occasionally flooded	12.59	19.5%		80
99C2	Exira silty clay loam, 5 to 9 percent slopes, eroded	7.57	11.7%		87
9B	Marshall silty clay loam, 2 to 5 percent slopes	5.24	8.1%		95
Z192D2	Adair clay loam, deep loess, 9 to 14 percent slopes, eroded	1.05	1.6%		14
99C	Exira silty clay loam, 5 to 9 percent slopes	0.85	1.3%		90
Z8B	Judson silty clay loam, deep loess, 2 to 5 percent slopes	0.25	0.4%		92
99D	Exira silty clay loam, 9 to 14 percent slopes	0.20	0.3%		62
<b>Weighted Average</b>					<b>69.1</b>

\*\*IA has updated the CSR values for each county to CSR2.

Soils data provided by USDA and NRCS.