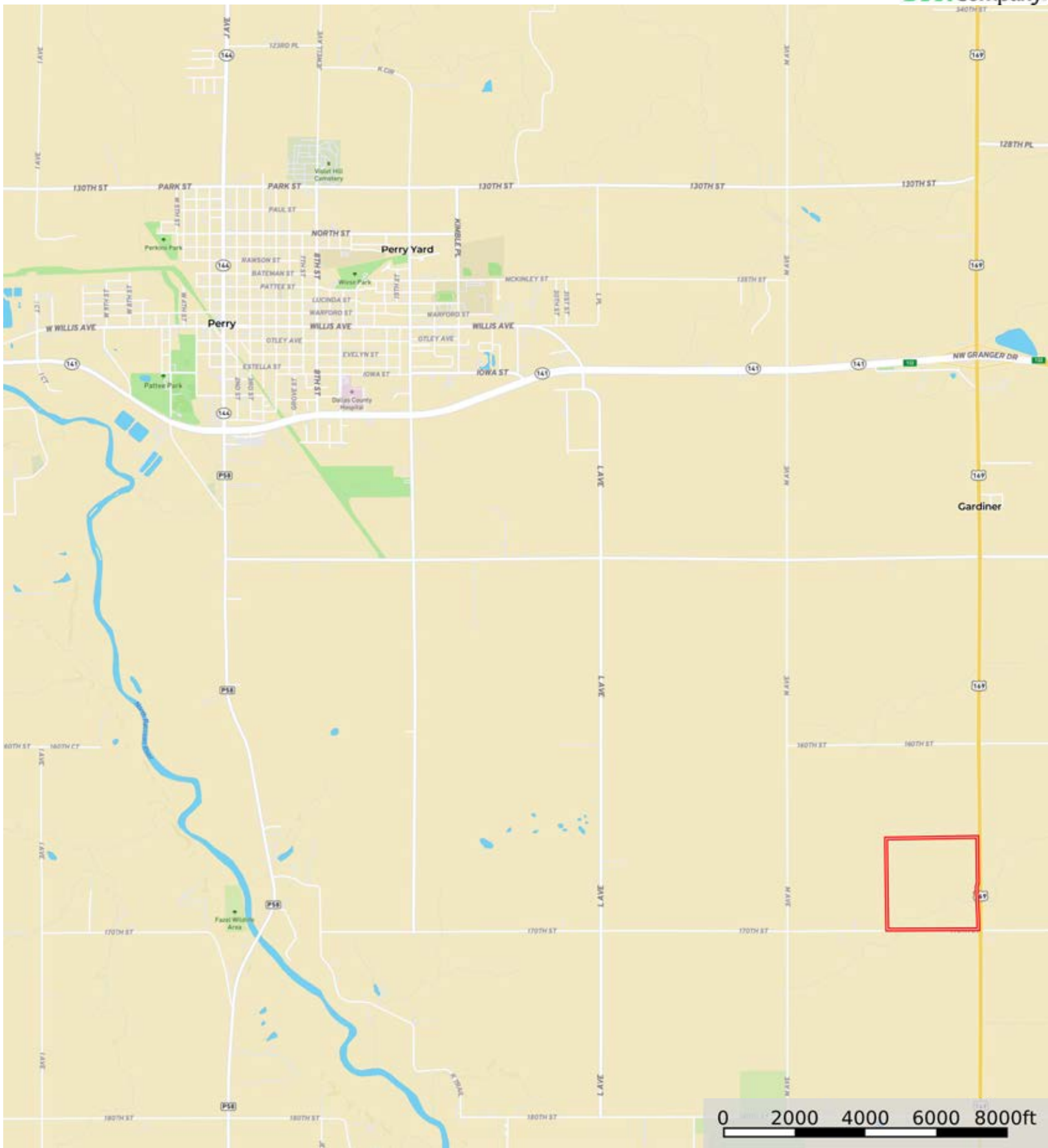


A-4246

Dallas County, Iowa, 153.34 AC +/-




Boundary



 Boundary



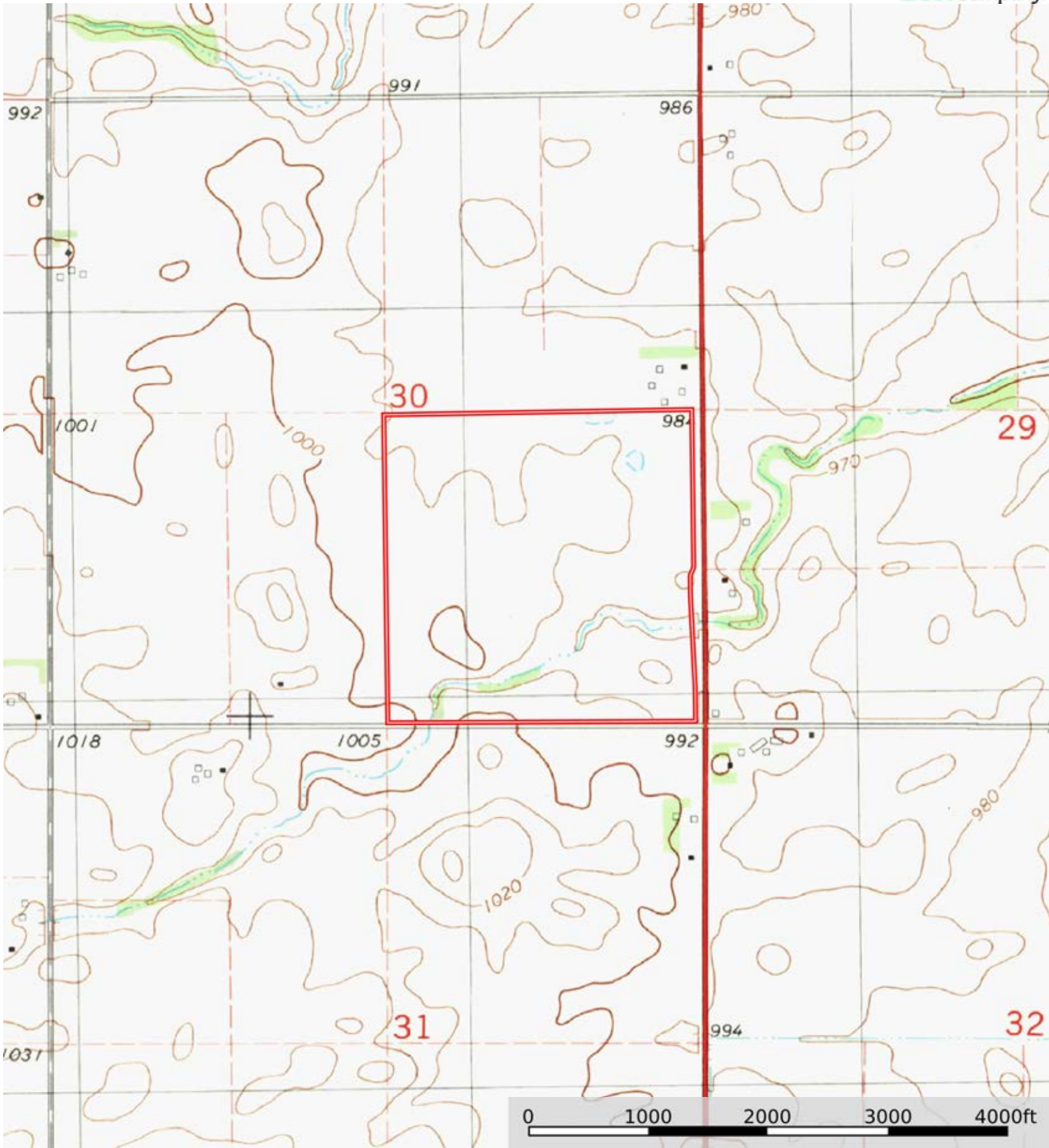
 Boundary


|  Boundary 153.81 ac

SOIL CODE	SOIL DESCRIPTION	ACRES	%	CSR2	CPI	NCCPI	CAP
L55	Nicollet loam, 1 to 3 percent slopes	69.79	45.37	91.0	0	85	1
L507	Canisteo clay loam, Bemis moraine, 0 to 2 percent slopes	51.89	33.74	87.0	0	81	2w
201B	Coland-Terril complex, 2 to 5 percent slopes	13.78	8.96	74.0	0	89	2w
L107	Webster clay loam, Bemis moraine, 0 to 2 percent slopes	9.76	6.35	88.0	0	84	2w
L138B	Clarion loam, Bemis moraine, 2 to 6 percent slopes	6.88	4.47	88.0	0	80	2e
828B	Zenor sandy loam, 2 to 5 percent slopes	0.95	0.62	52.0	0	49	3e
L138C2	Clarion loam, Bemis moraine, 6 to 10 percent slopes, moderately eroded	0.76	0.49	83.0	0	64	3e
TOTALS		153.81(*)	100%	87.52	-	83.4	1.56

(*) Total acres may differ in the second decimal compared to the sum of each acreage soil. This is due to a round error because we only show the acres of each soil with two decimal.





 Boundary