Property Overview

Menard County, IL **60.6 Acres, 1 Boundary**



Soils

Menard County, IL **60.6 Acres, 1 Boundary**



85.4/100 NCCPI **120.1**/147 PI

	Code	Soil Description	% of Selection	Acres	Non-IRR Class	IRR Class	State Score (PI)	NCCPI
	685...	Middletown silt loam, 5 to 10 percent slopes,...	20.5%	12.4	3e	--	109	82.5
	684B	Broadwell silt loam, 2 to 5 percent slopes	17.0%	10.3	2e	--	137	90.9
	684A	Broadwell silt loam, 0 to 2 percent slopes	14.7%	8.9	1	--	138	91.8
	685B	Middletown silt loam, 2 to 5 percent slopes	10.7%	6.5	2e	--	116	86
	861B2	Princeton-Bloomfield fine sands, 1 to 7 perce...	9.5%	5.8	2e	--	88	66.6

Soils

Menard County, IL **60.6 Acres, 1 Boundary**

	Code	Soil Description	% of Selection	Acres	Non-IRR Class	IRR Class	State Score (PI)	NCCPI
	243A	St. Charles silt loam, 0 to 2 percent slopes	8.5%	5.2	1	--	122	89.5
	684...	Broadwell silt loam, 5 to 10 percent slopes, eroded	7.0%	4.2	3e	--	128	84.2
	134...	Camden silt loam, 5 to 10 percent slopes, eroded	6.2%	3.8	3e	--	111	85
	243B	St. Charles silt loam, 2 to 5 percent slopes	3.9%	2.4	2e	--	121	89.5
	307...	Arenzville silt loam, 0 to 2 percent slopes, frequently...	1.4%	0.9	2w	--	117	85.7
	198A	Elburn silt loam, 0 to 2 percent slopes	0.4%	0.2	1	--	143	91.1
	827...	Broadwell-Onarga complex, 5 to 10 percent slopes,...	0.2%	0.1	3e	--	117	75.7

Elevation

Menard County, IL **60.6 Acres, 1 Boundary**

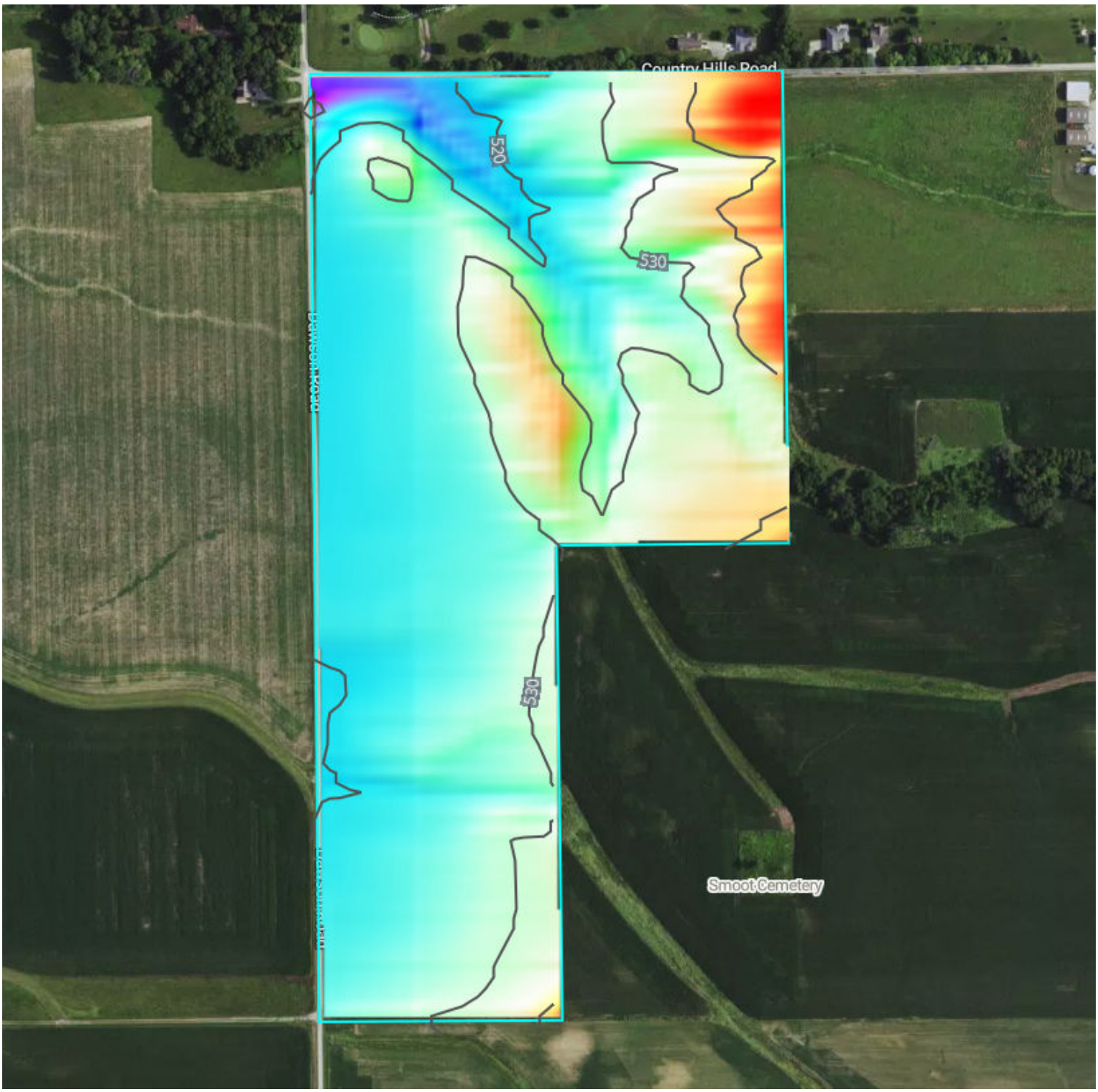

508.6 feet **548.4 feet**

Source: USGS 3 Meter Dem **Interval:** 10 feet **Range:** 39.9 feet **Min:** 508.6 feet **Max:** 548.4 feet

Slope: 3.1% **Min:** 0.2% **Max:** 16.7%

Land Cover - 2024

Menard County, IL **60.6 Acres, 1 Boundary**



Type	% Coverage
Grassland/Pasture	54.4 %
Soybeans	42.3 %
Developed/Low Intensity	2.9 %
Other	0.4 %

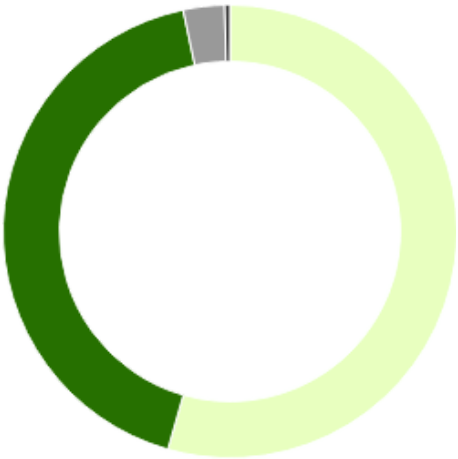

Vegetation Index

Menard County, IL

60.6 Acres, 1 Boundary

2024



0 (unhealthy) **100 (healthy)**

Standard Deviation: 9.9 **Mean:** 83 **Min:** 57.3 **Max:** 95.4

FSA

Menard County, IL **60.6 Acres, 1 Boundary**



Flood (FEMA Report)

Menard County, IL **60.6 Acres, 1 Boundary**



Flood Zone Hazard

- 500-year flood plain (.2% annual chance)
- 100-year flood plain (1% annual chance)
- Future 1% annual flood hazard
- Increased risk due to levee
- Reduced risk due to levee
- Regulatory Floodway
- Special Floodway
- Wetlands

Historical Imagery

Menard County, IL **60.6 Acres, 1 Boundary**

2023



2021

