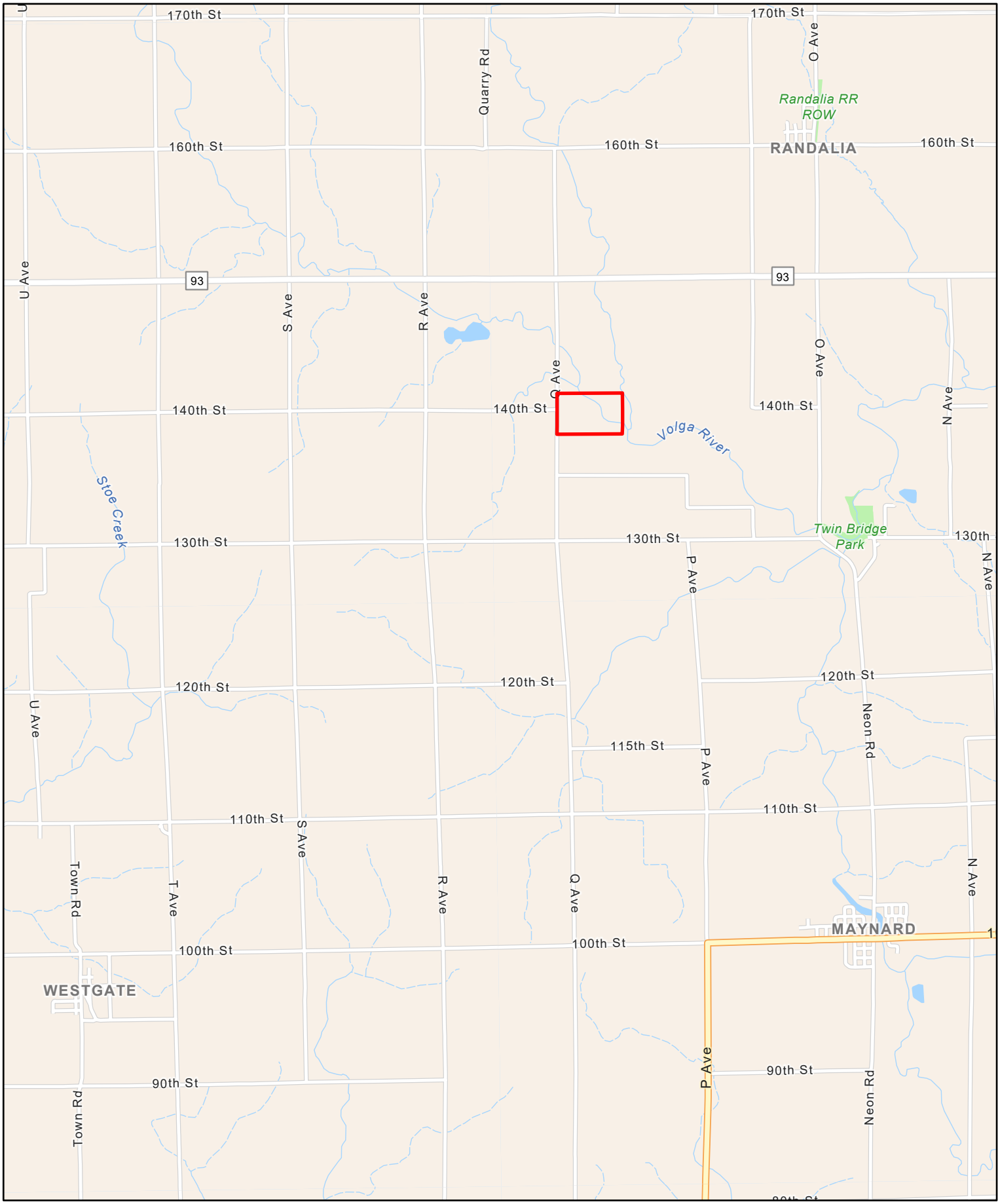

Farmers National Company

Sylvia Wells
Fayette County, IA

Latitude: 42.8115°N
Longitude: 91.9327°W
Imagery Source: USDA NAIP
Soil Data Source: USDA NRCS
Boundaries are Approximate

Farmers National Company

Sylvia Wells
Fayette County, IA

Latitude: 42.8322°N
Longitude: 91.9189°W
Imagery Source: USDA NAIP
Soil Data Source: USDA NRCS
Boundaries are Approximate

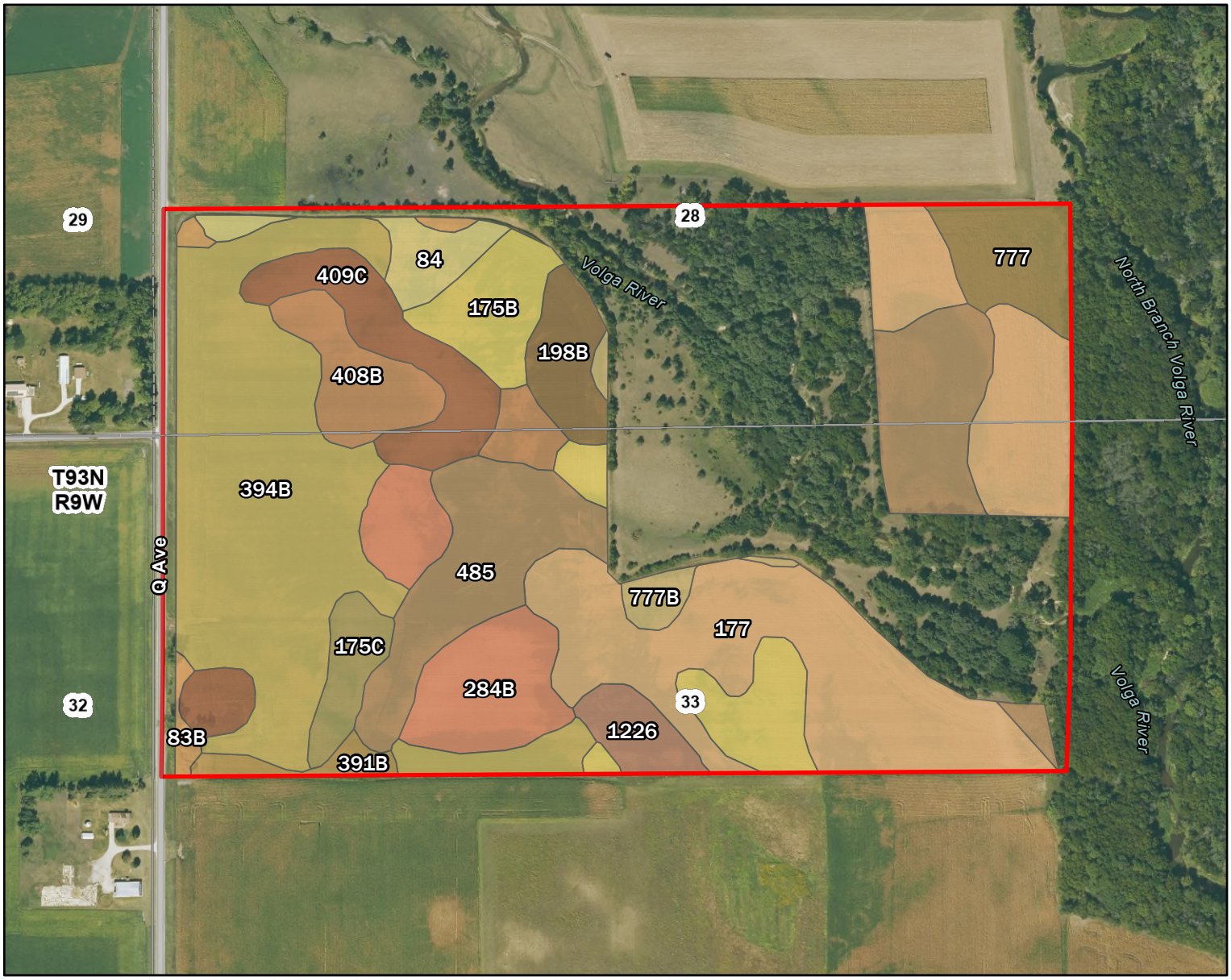

Map Symbol	Name	Non-IRR LCC	CSR	ACRES
394B	Ostrander loam, 2 to 5 percent slopes	2e	88	16.1
177	Saude loam, 0 to 2 percent slopes	2s	60	16
485	Spillville loam, 0 to 2 percent slopes, occasionally flooded	2w	76	9.5
175B	Dickinson fine sandy loam, 2 to 5 percent slopes	3e	50	5.3
284B	Flagler sandy loam, 2 to 5 percent slopes	3e	49	4.9
409C	Dickinson fine sandy loam, till substratum, 5 to 9 percent slopes	3e	69	4.3
408B	Olin sandy loam, 2 to 5 percent slopes	2e	64	3.4
777	Wapsie loam, 0 to 2 percent slopes	2s	49	2.6
198B	Floyd loam, 1 to 4 percent slopes	2w	89	1.9
84	Clyde clay loam, 0 to 3 percent slopes	2w	88	1.6
175C	Dickinson fine sandy loam, 5 to 9 percent slopes	3e	45	1.5
1226	Lawler loam, 0 to 2 percent slopes, rarely flooded	2s	59	1.4
777B	Wapsie loam, 2 to 5 percent slopes	2e	45	0.8
391B	Clyde-Floyd complex, 1 to 4 percent slopes	2w	87	0.8
83B	Kenyon loam, 2 to 5 percent slopes	2e	90	0.6
TOTAL			68.8	70.7

Farmers National Company

Sylvia Wells
Fayette County, IA

Latitude: 42.8322°N
Longitude: 91.9189°W
Imagery Source: USDA NAIP
Soil Data Source: USDA NRCS
Boundaries are Approximate

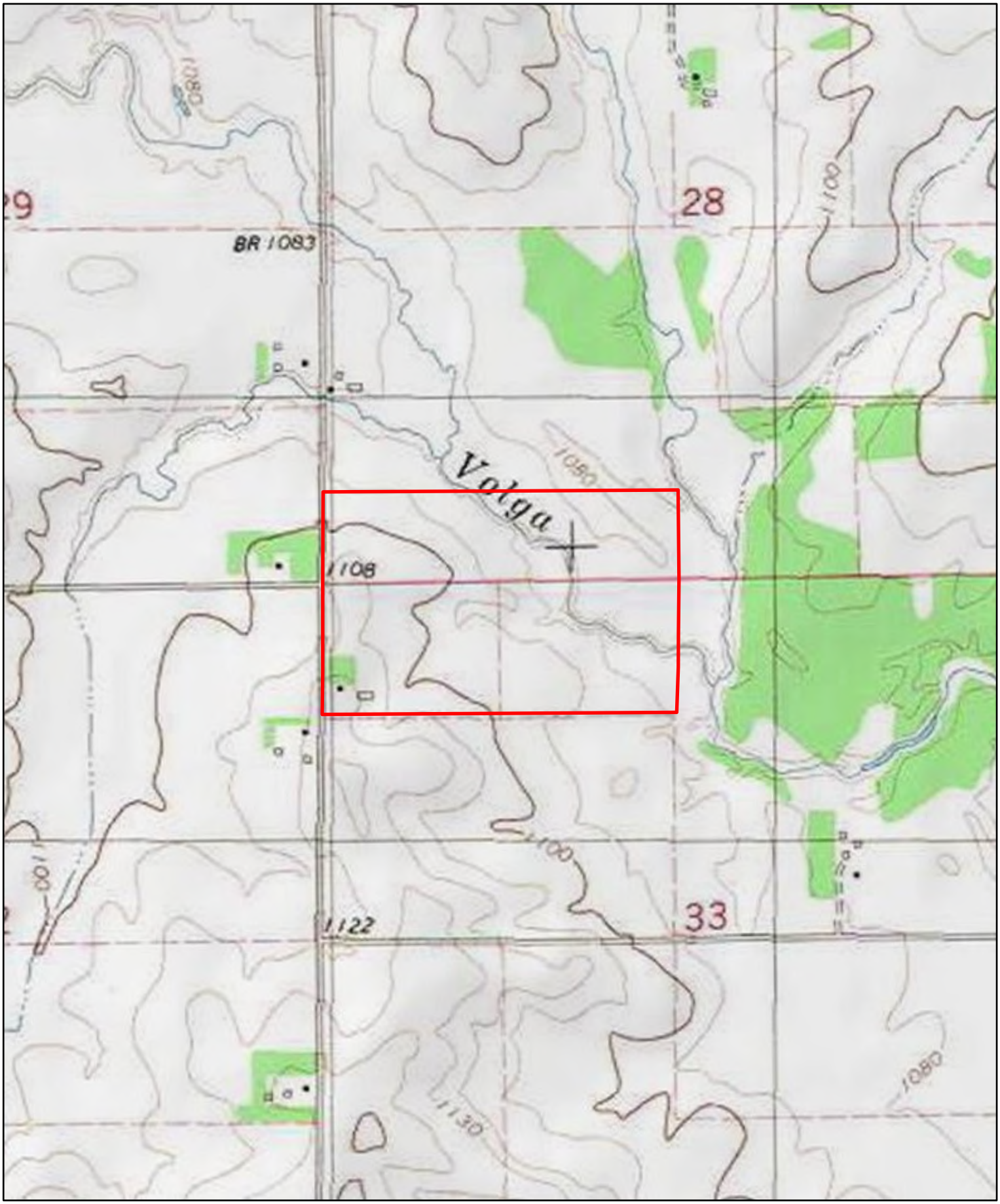

Farmers National Company

Sylvia Wells
Fayette County, IA

Latitude: 42.8322°N
Longitude: 91.9189°W
Imagery Source: USDA NAIP
Soil Data Source: USDA NRCS
Boundaries are Approximate