WRJ-26-75

RECEIVED
DEC 2 9 1987
WATER RESOURCES
STATE ENGINEER

COLORADO DIVISION OF WATER RESOURCES

818 Centennial Bldg., 1313 Sherman St.
Denver, Colorado 80203

TYPE OR PRINT IN BLACK INK. COPY OF ACCEPTED STATEMENT MAILED ON REQUEST.

STATE OF COLORADO
COUNTY OF _____ } SS.

AFFIDAVIT

XX STATEMENT OF BENEFICIAL USE OF GROUND WATER
____ AMENDMENT OF EXISTING RECORD
____ LATE REGISTRATION

PERMIT NUMBER 12016-F

LOCATION OF WELL

THE AFFIANT(S) D. L. Sommerhalder whose mailing address is 7300 Old Post Rd. #2

County Phillips

SW ¼ of the SE ¼, Section 6

City Lincoln, NE 68506 (STATE) (ZIP)

Twp. 6 N (N OR S), Rng. 44 W (E OR W), 6 P.M

being duly sworn upon oath, deposes and says that he (~~has~~) is (~~are~~) the owner(s) of the well described hereon; the well is located as described above, at distances of 1000 feet from the SOUTH (NORTH OR SOUTH) section line and 1800 feet from the EAST (EAST OR WEST) section line; water from this well was first applied to a beneficial use for the purpose(s) described herein on the 15th day of June, 19~~8~~ by ~~X~~; the maximum sustained pumping rate of the well is 2902 gallons per minute, the pumping rate claimed hereby is 2902 gallons per minute; the total depth of the well is 300 feet; the average annual amount of water to be diverted is 400 acre-feet; for which claim is hereby made for Irrigation purpose(s); the legal description of the land on which the water from this well is used is SE¼ section 6, T.6N., R.44W. of which 160 acres are irrigated and which is illustrated on the map on the reverse side of this form; that this well was completed in compliance with the permit approved therefor; this statement of beneficial use of ground water is filed in compliance with law; he (they) has (have) read the statements made hereon; knows the content thereof; and that the same are true of his (their) knowledge.

(COMPLETE REVERSE SIDE OF THIS FORM)

Signature(s) * D. L. Sommerhalder

Subscribed and sworn to before me on this 10th day of December, 1987

My Commission expires: 5/23/91

GENERAL NOTARY-State of Nebraska
JO ANN H. AUMAN
My Comm. Exp. May 23, 1991

Jo Ann H. Auman
NOTARY PUBLIC

ACCEPTED FOR FILING BY THE STATE ENGINEER OF COLORADO PURSUANT TO THE FOLLOWING CONDITIONS: MAXIMUM PUMPING RATE LIMITED BY ORIGINAL PERMIT CONDITIONS TO 1600 GPM.

PURSUANT TO C.R.S. 1973, 37-90-108 AS AMENDED, THE COMMISSION RESERVES THE RIGHT TO INQUIRE AND REQUEST VERIFICATION CONCERNING THE AMOUNTS CLAIMED ON THIS [illegible]. THESE AMOUNTS ARE ALSO SUBJECT TO OBJECTIONS BY GROUND WATER MANAGEMENT DISTRICTS OR OTHERS CLAIMING TO BE INJURED.

FOR OFFICE USE ONLY

Court Case No. _____

Prior _____ Mo. _____ Day _____ Yr. _____

Div. _____ Cty. _____

Sec. _____ ¼, ¼, ¼, ¼,

Well Use _____

Dist. _____ Basin _____ Mon. Dis. _____

DATE

Jim A. Danielson
STATE ENGINEER

BY

Well drilled by _____ Lic. No. _____

Permanent
Pump installed by _____ Lic. No. _____

Meter Serial No. _____ ☐ Flow Meter Date Installed _____

Owner of land on which
water is being used _____

THE LOCATION OF THE WELL MUST BE SHOWN AND FOR LARGE CAPACITY IRRIGATION WELLS THE AREA ON WHICH THE WATER IS USED MUST BE SHADED OR CROSS-HATCHED ON THE DIAGRAM BELOW.

This diagram represents nine (9) sections. Use the **CENTER SQUARE** (one section) to indicate the location of the well, if possible.

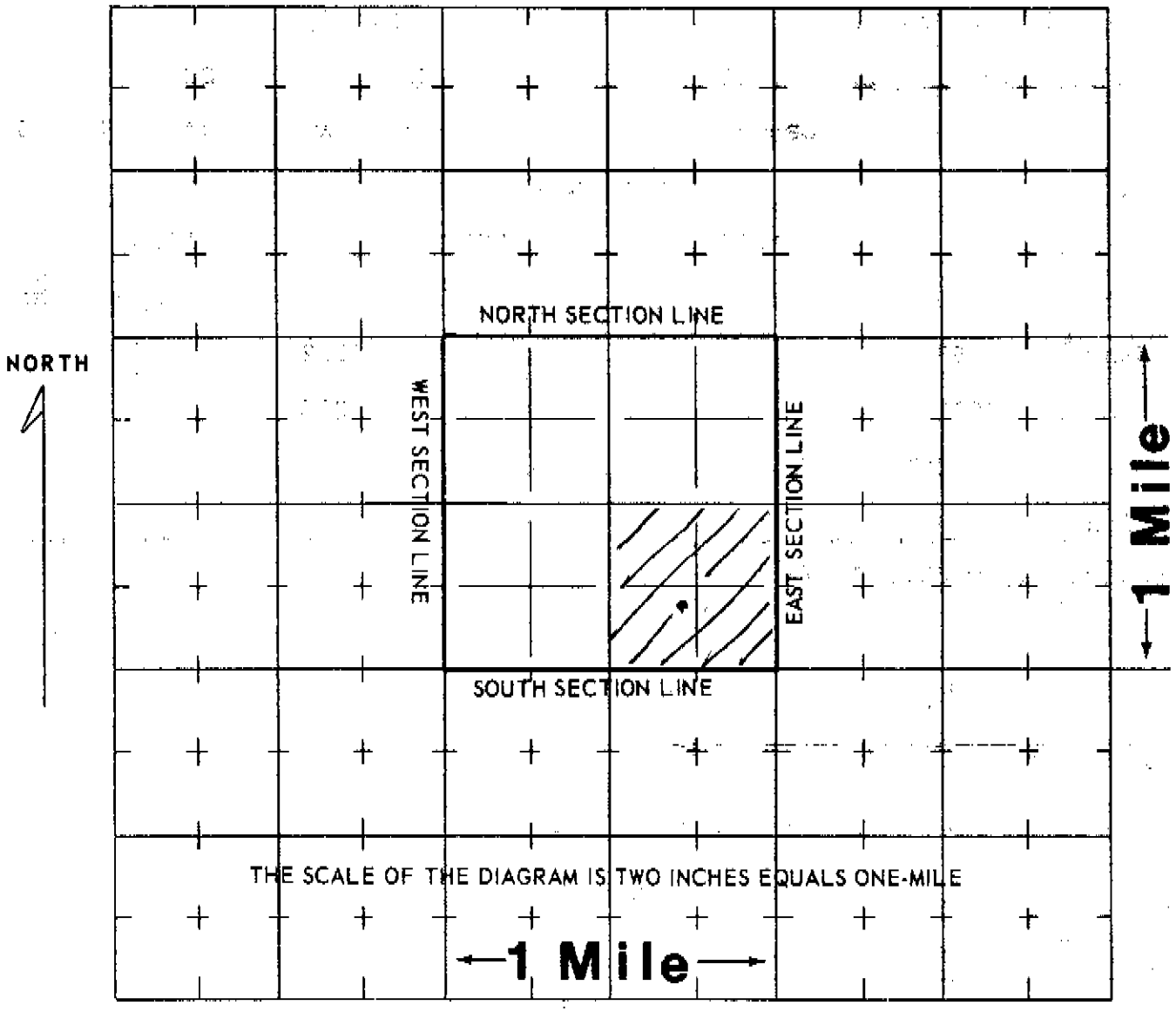

WATER EQUIVALENTS TABLE (Rounded Figures)

An acre-foot covers 1 acre of land 1 foot deep.
1 cubic foot per second (cfs) . . . 449 gallons per minute (gpm).
1 acre-foot . . . 43,560 cubic feet . . . 325,900 gallons.
1,000 gpm pumped continuously for one day produces 4.42 acre-feet.
100 gpm pumped continuously for one year produces 160 acre-feet.

**(WHITE AND PINK COPY TO BE FILED WITH THE STATE ENGINEER
PINK COPY WILL BE RETURNED TO OWNER)**

8430/82

PERMIT INFORMATION SHEET

PERMIT NO [redacted]

1
OWNER D.L. Sommerhalder
9501 Firethorn Lane
Lincoln, NE 68520

Priority Date 2-21-67
Priority No.
Use Irrigation
Depth 300 feet
Are there expanded acres under this permit? yes ☐ No ☑

Division Code 1
County Code 48
Water District 65
Management District Code 4
Designated Basin Code 1
If yes, see additional sheet.

WELL LOCATION SW 1/4 SE 1/4, Section 6, Township 6 N, Range 44 West
1000 feet from the S section line, 1800 feet from the E section line.

PERMIT STATISTICS 400 Acre-feet/year, ~~2262~~ 1600 G.P.M., 160 Acres

Description of irrigated acres: the SE ¼ of sec. 6, T6N, R44W

Initials [illegible] Date 11-19-87

2
Date Completed 10-23-67, Date Issued 5-31-67, Beneficial Use must have been by 5-31-70, Action Code 2

STAFF COMMENTS Map & Statement filed 1-2-68 by Gerhardt W. Kluite of Hampton, NE, who is still owner of record. Sommerhalder may be able to execute SBU as there was problem before issuance of ½ mi. spacing with Sommerhalder's 12017-F. Pump tested 10-27-67 Printout shows 1600 gpm Initials [illegible] Date 11-19-87

3
DISTRICT COMMENTS

4
RESULTS OF ACTION SBU Received? Yes ☑ No ☐ Reasons Received? Yes ☐ No ☐ Not required ☐

Comments:

PUBLICATION OF SBU AND REASONS Was publication required? Yes ☑ No ☐ Publication dates 3-24 & 31-88

Objections received? Yes ☐ No ☐ If yes, hearing results

Was hearing decision appealed? Yes ☐ No ☐ If yes, court's findings

5
Check here when the permit status is clarified ☑ Initials [illegible] Date 5-26-88

Check here when Final Permit information is keypunched ☑ Verified ☑ Initials RW Date 3/16/9[illegible]

6
RESULTS OF PRIORITY LIST PUBLICATION Objection received? Yes ☐ No ☐, If yes, hearing results

Was hearing decision appeals? Yes ☐ No ☐ If yes, findings of the court

7
Check when Final Permit fee is received ☑ Receipt No. 340154 FINAL PERMIT ISSUED ☑ DATE 5/28/92

GROUND WATER COMMISSION
STATE OF COLORADO

FINAL PERMIT NO. 12016FP

NORTHERN HIGH PLAINS DESIGNATED GROUND WATER BASIN

Priority date: February 21, 1967

Use: IRRIGATION

Name of Claimant: D L SOMMERHALDER

Location of well: SW1/4 of the SE1/4 of Section 6, Township 6 N, Range 44 W. of the 6th Principal Meridian

Maximum annual volume of the appropriation: 400 acre-feet

Maximum pumping rate: 1600 gallons per minute

Number of acres which may be irrigated: 160 acres

Description of acres irrigated: SE1/4 OF SEC 6,T6N,R44W

Totalizing Flow Meter: Meter may be required

Done this 28th day of May, 1992

Hal D. Simpson
Acting State Engineer,
State of Colorado

By: Purushottam Dass
Purushottam Dass, Chief
Designated Basins Branch

ORDER OF THE COLORADO GROUND WATER COMMISSION

IN THE MATTER OF CONDITIONAL PERMIT NO. 12016-F LOCATED IN THE SW1/4 OF THE SE1/4 OF SECTION 6, TOWNSHIP 6 NORTH, RANGE 44 WEST OF THE 6TH PRINCIPAL MERIDIAN

The Colorado Ground Water Commission finds that:

1. Pursuant to Section 37-90-108(4) Colorado Revised Statutes, proof was submitted that water was put to beneficial use prior to the expiration date of Permit No. 12016-F. Due to excusable neglect, inadvertence, or mistake, D. L. Sommerhalder failed to submit a statement or evidence of beneficial use on time.

2. A synopsis of the proof was published for two consecutive weeks in a paper of local circulation in each of the affected counties as required by Section 37-90-108(4) C.R.S. and Section 37-90-112 C.R.S. No objections were filed within thirty (30) days.

3. The proof submitted is satisfactory.

4. Conditional Permit No. 12016-F shall remain in force and effect.

Dated this 26th day of May, 1988.

Jeris A. Danielson
Executive Director
Ground Water Commission

By: _____
Purushottam Dass, Ph.D., P.E.
Chief, Designated Basins Branch
Ground Water Section

4430I/Form #2901

A F F I D A V I T

RECEIVED
DEC 29 1967
WATER RESOURCES
STATE ENGINEER
COLO.

Colorado Ground Water Commission
1313 Sherman St., Room 818
Denver, CO 80203

TO WHOM IT MAY CONCERN:

On or about 5/31/1967 the Colorado Ground Water Commission issued irrigation well permit number 12016-F at a location of the SE¼ of Section 6, Township 6 North, Range 44 West, Phillips County, Colorado.

The water from this well was placed to use in ample time. I was not aware there was an additional form to be filed. In fact, to the best of my knowledge, there was no "statement of beneficial use" form available at this time.

D. L. Sommerhalder

JAN 31 1968

Index No. 1922
IDWD 1-65
Use 6
Registered

STATE OF COLORADO
DIVISION OF WATER RESOURCES
OFFICE OF THE STATE ENGINEER

JAN 2 1968
GROUND WATER SECT.
COLORADO
STATE ENGINEER

MAP AND STATEMENT FOR WATER WELL FILING

PERMIT NUMBER 12016 F

Know all men by these presents: That the undersigned Gerhardt W. Klute, claimant(s), whose address is Hampton, Nebraska, City Hampton, Nebraska, states: Claimant(s) is (are) the owner(s) of well No. 1 located as shown on the map below; the total number of acres of land owned by him (them) to be irrigated from this well is 160; work was commenced on this well by actual construction 21 day of October, 19 67 the tested capacity of said well is 2902 (gpm) (~~cfs~~), for which claim is hereby made for Irrigation purposes; that the average annual amount of water to be diverted is 400 acre-ft.; and that the aforementioned statements are made and this map and statement are filed in compliance with the law.

State of ~~Colorado~~ Nebr.)
County of Hamilton) ss

x G. W. Klute
Claimant(s)

Subscribed and sworn before me this 29 day of December, 1967.

My Commission expires 6-19-73

Alyda Zehr
Notary Public

MAP

THE WELL SHALL BE LOCATED WITH REFERENCE TO GOVERNMENT SURVEY CORNERS OR MONUMENTS, OR SECTION LINES BY DISTANCE AND BEARING.

1000 feet from SOUTH (North or South) section line
1800 feet from EAST (East or West) section line

IF WELL IS FOR IRRIGATION, THE AREA TO BE IRRIGATED MUST BE SHADED OR CROSS-HATCHED.

The square below will be used to indicate the location of the well and the irrigated land.

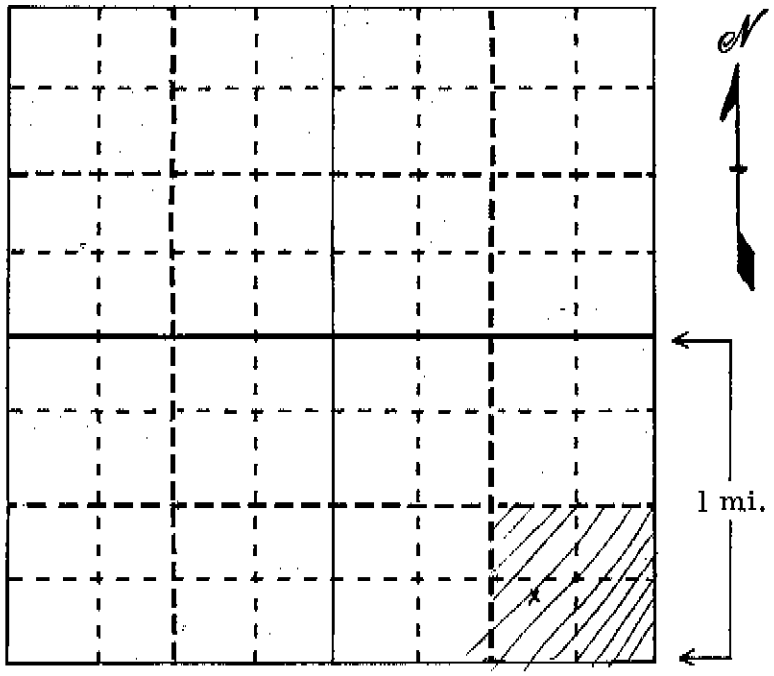

WELL LOCATION

Phillips 48 County

SW 1/4 SE 1/4, sec. 6

T. 6N, R. 44W, 6 th. P. M.

Ground Water Basin High Plains
Water Management
District

Domestic wells may be located by the following: LOT _____, BLOCK _____

_____ SUBDIVISION

ACCEPTED FOR FILING IN THE OFFICE OF THE STATE ENGINEER OF COLORADO ON THIS _____ DAY OF _____, 19___.

State Engineer

LOG AND HISTORY

WELL LOG

Ground Elevation 3500 Ft.

Type Drilling Rotary Reverse

From	To	Type of Material	Water Loc.	Perf.
0	12	Top soil, Clay. Mag & Gravel		
12	30	Clay & hard Sandstone		
30	39	Sand and Gravel & Mag.		
39	89	Hard Sandstone		
89	130	Sand and Gravel Clay Streaks		
130	152	Sand and Gravel		22
152	156	Clay and Gravel		1
156	182	Sand and Gravel		26
182	194	Sandstone and Gravel		12
194	209	Sand and Gravel		15
209	213	Clay		—
213	230	Sand and Gravel		17
230	236	Sandy Clay		2
236	253	Sand and Gravel		17
253	255	Clay		—
255	297	Sand and Gravel		42
297	300	Clay and Mag.		15

G.W. Klumb
12016-F
NE 21-C7
Hour 400
2902 92%
10-67 128 290.2
Mard 297 175
2902 CLAY & MAG

WELL DATA

Date Started 21 October, 1967

Date Completed 23 October, 1967

Hole Diameter:
30 in. from 0 ft. to 300 ft.
____ in. from ____ ft. to ____ ft.
____ in. from ____ ft. to ____ ft.

CASING RECORD
Cemented from ____

Plain Casing
Size 18 in, kind Steel, from 0 ft. to 160 ft.
Size ___, kind ___, from ___ ft. to ___ ft.
Size ___, kind ___, from ___ ft. to ___ ft.

Perforated Casing
Size 18", kind Steel, from 160 ft. to 300 ft.
Size ___, kind ___, from ___ ft. to ___ ft.
Size ___, kind ___, from ___ ft. to ___ ft.

TEST DATA
Date Tested 27 October, 1967
Type of Pump Turbine
Length of Test ____
Constant Yield 2902 G.P.M.
Drawdown 10 Feet

PUMP DATA (To be filled in)
Type of Pump Turbine
Outlet Size 10 Inches
Driven by Electric Motor
Horsepower 75

Use additional paper if necessary to complete log and attach.

State of Nebraska)
County of Keith) ss

WELL DRILLERS STATEMENT

DEPTH TO WATER 128'

TOTAL DEPTH 300 Ft.

Haggard Drilling Co. being duly sworn, deposes and says: he is the driller of the above described well; he has read the above map and statement, knows the content thereof, and the same is true of his own knowledge.

Kenneth W. Haggard

License No. 93

Subscribed and sworn to before me this 29th day of November, 1967.

My Commission expires June 2, 1971.

Robert L. Brunswig
Notary Public

FORM TO BE MADE OUT IN QUADRUPLICATE:
Original WHITE (both sides) & Triplicate GREEN Copy must be filed with the State Engineer within 30-days after well is completed. Duplicate PINK copy is for the Owner & YELLOW copy for the Driller. WHITE FORM MUST BE AN ORIGINAL COPY ON BOTH SIDES AND SIGNED.

WRJ-5-66

STATE OF COLORADO

APPLICATION FOR: /X/ A PERMIT TO USE GROUND WATER
/X/ A PERMIT TO CONSTRUCT A WELL
/ / OTHER

Application must be completed satisfactorily before acceptance

RECEIVED
FEB 21 1967
GROUND WATER SECT.
COLORADO
STATE ENGINEER

PRINT OR TYPE

APPLICANT Gerhardt W. Klute

Street Address

City & State Hampton, Nebraska

Use of ground water Irrigation

Owner of land on which well is located Gerhardt W. Klute

Number of acres to be irrigated 160

Legal description of irrigated land SE¼ - 6-6N-44W

Other water rights on this land None

Owner of irrigated land Gerhardt W. Klute

Aquifer(s) ground water is to be obtained from Ogallala

LOCATION OF WELL

COUNTY Phillips

sw/4 to adjust to spacing per conv. 5/22/67

~~NE~~ ¼ SE ¼, sec. 6

T. 6N, R. 44W, 6th P.M.

Ground Water Basin ~~Great Plains~~ High Plains (Ogallala)

Water Management District

USE DIAGRAM ON THE BACK OF THIS SHEET TO LOCATE WELL.

Driller Haggard Drilling Co. No.

Driller's Address Ogallala, Nebraska

X Gerhardt W. Klute
Signature of Applicant

ESTIMATED WELL DATA

Est. quantity of ground water to be claimed:
Est. Max. Yield 2500 GPM or ~~XXSX~~
Est. average annual amount to be used in acre-feet 400
Storage capacity None AF

Anticipated start of drilling May 1 1967

Hole Diameter:
26 in. from 0 ft. to 275 ft.
in. from ft. to ft.

Casing:
Plain 18 in. from 0 ft. to 215 ft.
in. from ft. to ft.
Perf. 18 in. from 215 ft. to 275 ft.
in. from ft. to ft.

PUMP DATA:
Type Turbine HP 75 Outlet Size 10"

CONDITIONS OF APPROVAL

Limited to 1600 gallons per minute yield. upd

This application approved
PERMIT NUMBER
DATE ISSUED

State Engineer

by

This application approved
CONDITIONAL PERMIT NO. 12016
(Permit good for one (1) year after date of issuance)
DATE ISSUED MAY 31 1967

John W. Cruikendall
Chairman Ground Water Commission

William R. Smith
by

(OVER)

THE LOCATION OF THE PROPOSED WELL SHALL BE SHOWN ON THE DIAGRAM BELOW. THE LOCATION WILL BE INDICATED BY THE DISTANCES FROM THE SECTION LINES, OR THE DISTANCE AND BEARING FROM GOVERNMENT SURVEY CORNERS OR MONUMENTS.

IF WELL IS FOR IRRIGATION, THE AREA TO BE IRRIGATED MUST BE SHADED OR CROSS-HATCHED.

Domestic wells may be located by the following:

Lot_____ Block_____ Street Address_____

or

_____ City_____

Subdivision

The diagram represents nine (9) sections. Use the center square (section) to indicate the location of the well.

Phillips 1-65

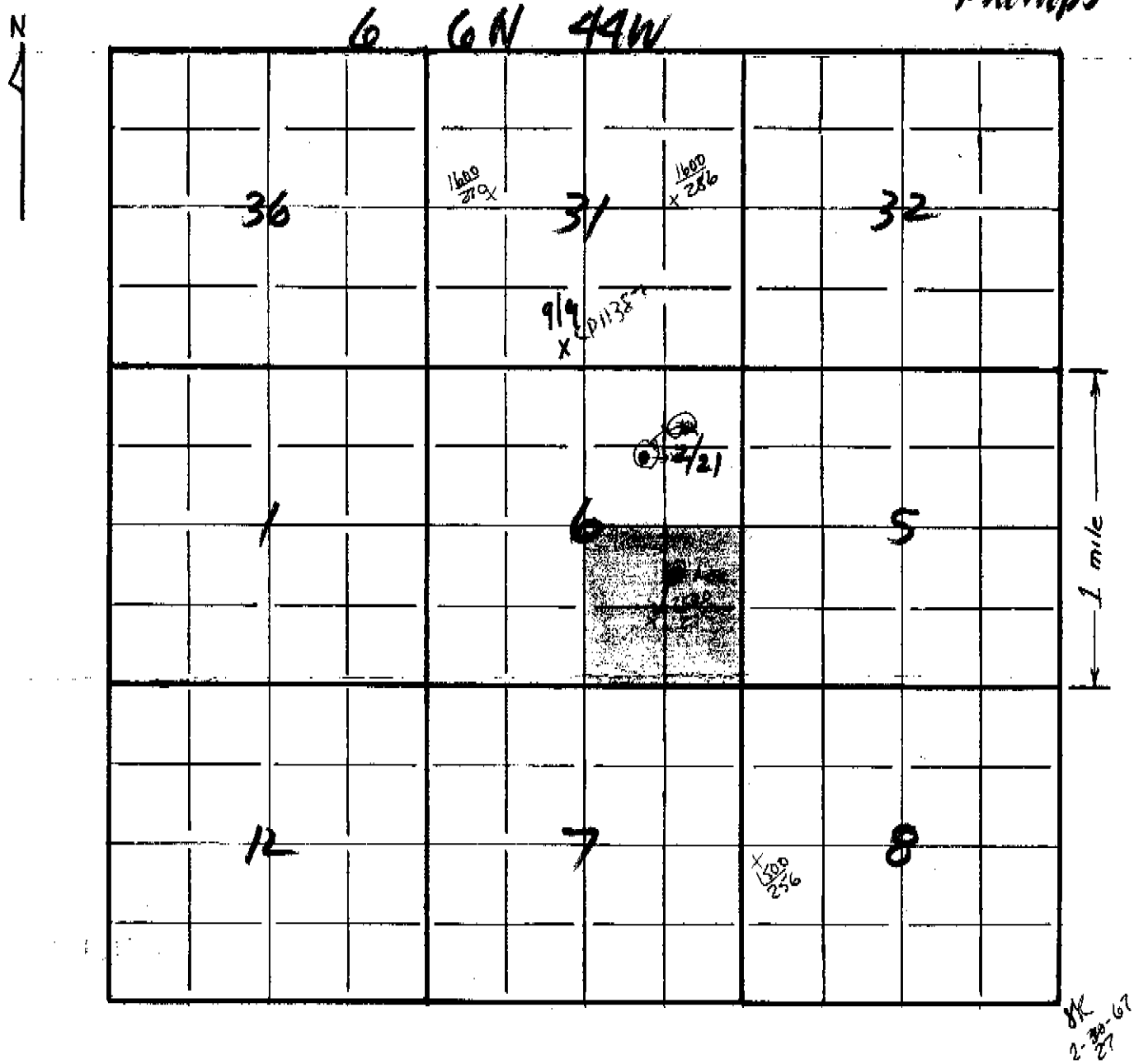

THE SCALE OF THE DIAGRAM IS TWO INCHES EQUALS ONE-MILE

COLORADO DIVISION OF WATER RESOURCES

Gerhardt W. Klute

Hampton, Nebraska

Well Permit No. 12016F

Date Drilled 10-23-67

WELL LOCATION: SW ¼ of the SE ¼ of section 6, Township 6 North Range 44 West

PLEASE COMPLETE THE QUESTIONAIRE BELOW AND HAVE YOUR SIGNATURE NOTARIZED

PRESENT WELL OWNER (If different than above) (Name _____

(Address _____

If WELL LOCATION given above is correct, write "Correct" Correct . If it is incorrect, please complete the following: ____ ¼ of ____ ¼, section ____, Township ____ North South, Range ____ West.

1. Well Yield 2500 gallons per minute.
2. No. of acres irrigated with this well 160 acres.
3. Average annual appropriation of this well 400 acre-feet.
4. Legal Description of land irrigated by this well SE¼ 6-6N-44W.
5. Are other wells or water rights used to irrigate parts or all of this land also?

   Yes [ ] No [x] If (Yes) list the permit number(s) of such well(s)_____

INDICATE ACTUAL WELL LOCATION ON THE SECTION DIAGRAM BELOW

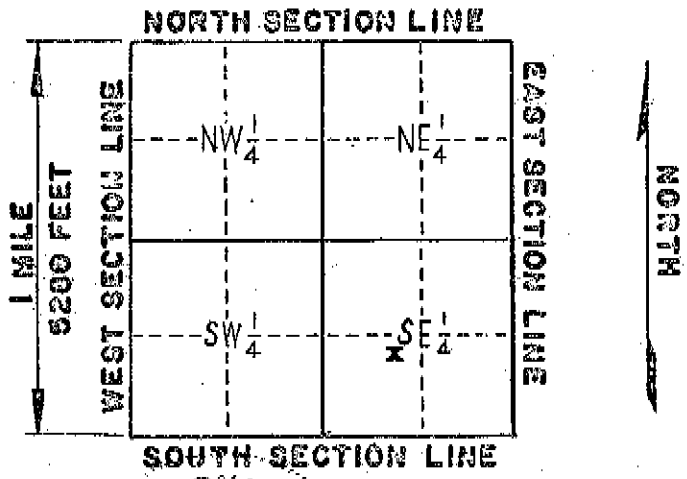

1186 feet from the South (North) section line

2108 feet from the East (East) section line

The undersigned being duly sworn upon oath, deposes and says that he (she) knows the contents of the above statements and that the facts therein contained are true.

Gerhardt W. Klute
Claimant

Subscribed and sworn to before me on this 30th day of January 1971

My Commission expires Feb 1 1971

Notary Public (Seal)

REAL ESTATE INSURANCE LOANS

FARMS
RANCHES
CITY PROPERTIES

WESTERN Agri REALTY

P. O. BOX 191
PHONE 522-3720

107 S. 3RD STREET
STERLING, COLORADO

RECEIVED
MAY 31 1967
GROUND WATER SECT.
COLORADO
STATE ENGINEER

May 29, 1967

Office of the State Engineer
Ground Water Section
232 State Services Building
Denver, Colorado 80203

Re: Gerhardt W. Klute
Water Permit
NE¼ SE¼ 6-6N-44W
Phillips County

Dear Sir:

We are moving the above location to the SW¼ SE¼ in order to get it far enough away from the D. L. Sommerhalder location to meet your spacing requirements.

We are also enclosing an up to date check.

Very truly yours,

Frank P. Mort

Frank P. Mort

FPM/lz

Encl: Check

PROOF OF PUBLICATION

THE HOLYOKE ENTERPRISE

Holyoke, Colorado

Publication fee $ 72.15

Case No. _____

STATE OF COLORADO, }
COUNTY OF PHILLIPS, } ss.

I, Brenda Brandt, do solemnly swear that I am Managing Editor of THE HOLYOKE ENTERPRISE, a weekly newspaper printed and published in Phillips County, Colorado, and having a general circulation therein. The said newspaper has been published continuously and uninterruptedly in Phillips County for a period of more than fifty-two consecutive weeks next prior to the first publication of the annexed legal notice or advertisement. That said newspaper has been admitted to the United States mails as second class matter under the provisions of the Act of March 3, 1879, or any amendments thereof, and that said newspaper is a weekly newspaper duly qualified for publishing legal notices and advertisements within the meaning of the laws of the State of Colorado.

That the annexed legal notice or advertisement was published in the regular and entire issue of every number of said weekly newspaper for the period of two insertions; that the first publication of said notice was in the issue of said newspaper dated March 24 1988 and the last publication of said notice was in the issue of said newspaper dated March 31 1988.

Brenda Brandt
Managing Editor

Subscribed and sworn to before me this 31st day of March 1988.
My commission expires 4-27-89

[illegible]
Notary Public

BEFORE THE COLORADO GROUND WATER COMMISSION

Take notice that pursuant to C.R.S. 37-90-108(4), the Colorado Ground Water Commission has given favorable consideration to proof that designated ground water was put to beneficial use prior to the expiration of the permit cited below, but due to excusable neglect, inadvertence, or mistake, the evidence of beneficial use was not submitted on time. For the permits described in the table below, the reasons given for not submitting the Statement of Beneficial Use on time are that no such forms were (made) available at that time or that the owner did not know that such forms were required.

Permit #	Name of Affiant	Location of Well 1/4	1/4	Sec.	Twp.	R-W.	No. Acres Clmd. Irr.	Date First Use Claimed
14574-F	Darwin Kleve	SW	SW	31	6N	42	160	June 15, 1971
11397-F	Schneller Enterprises	NW	NE	22	7N	43	160	June 15, 1968
11396-F	Schneller Enterprises	NW	NW	23	7N	43	160	June 15, 1967
12580-F	Schneller Enterprises	NW	NE	23	7N	43	160	June 15, 1969
14839-F	Schneller Enterprises	SW	SW	25	7N	43	160	June 15, 1972
15438-F	Schneller Enterprises	NW	NW	25	7N	43	160	June 15, 1972
12776-F	Edward Race	NW	SW	14	5N	43	130	June 15, 1970
12530-F	Joseph W. Ortner	NW	SE	12	7N	44	160	June 15, 1969
12531-F	Joseph W. Ortner	SE	SW	12	7N	44	160	June 15, 1968
14842-F	Bryce Worley	NW	SW	15	7N	44	160	June 15, 1971
12391-F	Rothe Farms, Inc.	SE	NW	20	7N	44	160	June 15, 1969
12392-F	Rothe Farms, Inc.	NW	SW	20	7N	44	160	June 15, 1969
11761-F	Schneller Enterprises	NW	SE	30	7N	44	160	June 15, 1969
11672-F	George Garland Est.	NW	NW	4	6N	44	160	July 15, 1967
12016-F	D.L. Sommerhalder	SW	SE	6	6N	44	160	June 15, 1968
12017-F	D.L. Sommerhalder	SE	NE	6	6N	44	160	June 15, 1968
14841-F	Fae Worley	NW	NE	12	6N	44	160	June 15, 1971
14826-F	David W. Brown	SW	NE	18	6N	44	160	June 15, 1971
14973-F	David W. Brown	SW	NE	19	6N	44	160	June 15, 1972
12978-F	William D. Stroh	NW	SE	26	5N	44	160	June 15, 1969
11664-F	Marvin James	SE	NE	27	6N	46	160	June 15, 1968
13807-F	Winston L. Ham	SW	NW	32	6N	46	160	June 15, 1971

Any person wishing to object to the proof submitted must do so in writing, briefly stating the nature of the objection. The objection must be accompanied by a $10 fee for each permit that is objected to, and must be received by the Colorado Ground Water Commission, 818 Centennial Building, 1313 Sherman Street, Denver, Colorado 80203, no later than May 2, 1988.

Published Holyoke Enteprise
First Publication: March 24, 1988
Last Publication: March 31, 1988

ROY ROMER
Governor

RECEIVED
APR 1 4 1988
WATER RESOURCES
STATE ENGINEER
COLO.

GROUND WATER COMMISSION
STATE OF COLORADO
1313 Sherman Street-Room 818
Denver, Colorado 80203
(303) 866-3581

JERIS A. DANIELSON
State Engineer

4-14-88
733137 6.11

TTL 6.11
CHEQUE 6.11
CHG 0.00
ITM 1
CL-1 8A6748

D.L. Sommerhalder
7300 Old Post Rd. #2
Lincoln, NE 68506

Date 4-8-88

Invoice No. 939

INVOICE

Pursuant to Section 37-90-116 C.R.S. (as amended 1985) applicants are required to pay for the actual expense of publication for permits and applications.

Your permit reinstatement, late Statement, Permit(s) No(s) [redacted] 12017-F ~~was~~ were published in the Holyoke Enterprise on March 24 and 31, 1988.

The following cost was incurred:

1. Actual cost of publication (for publications which include several items the cost is divided among the applicants in proportion to the space required for their application.) $ 6.11

2. Additionally, the following fee is required for _____. $ Not charged

PLEASE PAY THIS AMOUNT → $ 6.11

Your application or permit cannot be approved until the charges are paid.

Please return one copy with remittance within thirty (30) days.

Ground Water Publication Fund

5289I

THE HOLYOKE ENTERPRISE
Holyoke, Colorado

Publication fee $ 112.89 (2 CD)
Case No. APR 17'92

STATE OF COLORADO, } ss.
COUNTY OF PHILLIPS, }

WATER RESOURCES
STATE ENGINEER
DEN

I, Brenda Brandt, do solemnly swear that I am Managing Editor of THE HOLYOKE ENTERPRISE, a weekly newspaper printed and published in Phillips County, Colorado, and having a general circulation therein. The said newspaper has been published continuously and uninterruptedly in Phillips County for a period of more than fifty-two consecutive weeks next prior to the first publication of the annexed legal notice or advertisement. That said newspaper has been admitted to the United States mails as second class matter under the provisions of the Act of March 3, 1879, or any amendments thereof, and that said newspaper is a weekly newspaper duly qualified for publishing legal notices and advertisements within the meaning of the laws of the State of Colorado.

That the annexed legal notice or advertisement was published in the regular and entire issue of every number of said weekly newspaper for the period of two insertions; that the first publication of said notice was in the issue of said newspaper dated April 9, 19 92 and the last publication of said notice was in the issue of said newspaper dated April 16, 19 92.

Brenda K. Brandt
Managing Editor

Subscribed and sworn to before me this 16th day of April, 19 92.
My commission expires June 1, 1993
My Commission expires June 1, 1993

Notary Public

NOTARY PUBLIC
STATE OF COLORADO

BEFORE THE COLORADO GROUND WATER COMMISSION
NORTHERN HIGH PLAINS DESIGNATED GROUND WATER BASIN
NOTICE OF PROPOSED ISSUANCE OF FINAL PERMITS

Take notice that pursuant to Sections 37-90-108 and 109, Colorado Revised Statutes, the Colorado Ground Water Commission is considering issuance of Final Permits for wells listed in this publication. Data for each proposed final permit is only being published in the county in which that well is located. In the main table, the permits are sorted by location. Final permits previously issued by the Commission are not listed since no further action is required for those permits. Some conditional permits in a particular township may not be listed if additional information is required prior to publication for the final permits. Owners of wells with conditional permits issued after May 17, 1966, in Township 7 North, Range 42 West; and Township 6 North, Range 44 West, which are not listed are encouraged to contact their local ground water management district or the staff of the Colorado Ground Water Commission and to supply the necessary information so that these wells may be considered for final permits in a subsequent publication. The descriptions of irrigated acres have in some cases been simplified for publication purposes. In the following table, Use Code 4 is for commercial; 5 is for industrial; 6 is for irrigation; 8 is for municipal; and 9 is for multiple uses. Other abbreviations are Q for quarter; Sec for Section; T or TS for township; R or RNG for range; Ac FT/Yr for acre-feet per year; GPM for gallons per minute; and C or Cir(d) for center or centered. All locations are relative to the 6th P.M.

Those wells which have approved expanded acres or are commingled are so indicated by a "Y" in the expanded acres or commingling columns in the main table, and the particulars are listed in the subsequent table. The permits in the "Expanded Acres" and "Commingled Acres" tables are listed in order of permit number. Permit numbers 12760-F and 12761-F are expanded and commingled pursuant to decree in court case no. 3368.

Any person wishing to object to the issuance of any of these final permits must do so in writing, stating the permit number and the basis for the objection for each permit. A $10 fee must be included for each permit for which an objection is submitted. The objection must be received by the Colorado Ground Water Commission, Room 818 Centennial Building, 1313 Sherman Street, Denver, Colorado 80203, no later than May 18, 1992.

Owner of Record	Permit#	Date	Priority Code	May Expanded Acres?	Commingled Acres?	Use	Diversion Rate	Diversion Units	Approp. Ac Ft/Yr	Yield GPM	Number of Acres	Description of Irrigated Acres
[illegible]	[illegible]	[illegible]	[illegible]	[illegible]	[illegible]	[illegible]	[illegible]	[illegible]	[illegible]	[illegible]	[illegible]	[illegible]

Published Holyoke Enterprise
First Publication: April 9, 1992
Last Publication: April 16, 1992

Colorado Ground Water Commission

Invoice No. 920631 for publication costs
April 24, 1992

D L SOMMERHALDER
7300 OLD POST RD 2
LINCOLN, NE 68506

Invoice for actual publication cost, final permit no. 12016FP

Amount Due: 3.36

The data for this final permit was published in a newspaper in general circulation in the county in which the well is located for two consecutive weeks ending 04/16/92.
Publication costs are billable pursuant to sec. 37-90-116 Colorado Revised Statutes

PLEASE RETURN THE LOWER PORTION OF THIS INVOICE WITH PAYMENT WITHIN 30 DAY

Return with payment to: Colorado Ground Water Commission
1313 Sherman Street, Room 818
Denver, Colorado 80203

Invoice amount: 3.36 Permit No. 12016FP

Invoice number: 920631

Invoice date : April 24, 1992

Acct. No. 42275
Group No. 65

Ground Water Publication Fund

D. L. Sommerhalder
9501 Firethorn Lane
Lincoln, Nebraska 68520-1459

LINCOLN NE
PM
11 JUN
1992

Return with payment to: Colorado Ground Water Commission
1313 Sherman Street, Room 818
Denver, Colorado 80203

RECEIVED
JUN 15 '92
WATER RESOURCES
STATE ENGINEER
COLO.

Invoice amount: 3.36 Permit No. 12016FP

Invoice number: 920631

Invoice date : April 24, 1992

Acct. No. 42275
Group No. 65

Ground Water Publication Fund

340154