Wilson - Sommerhalder

FARMERS NATIONAL COMPANY
LEADERS IN LAND

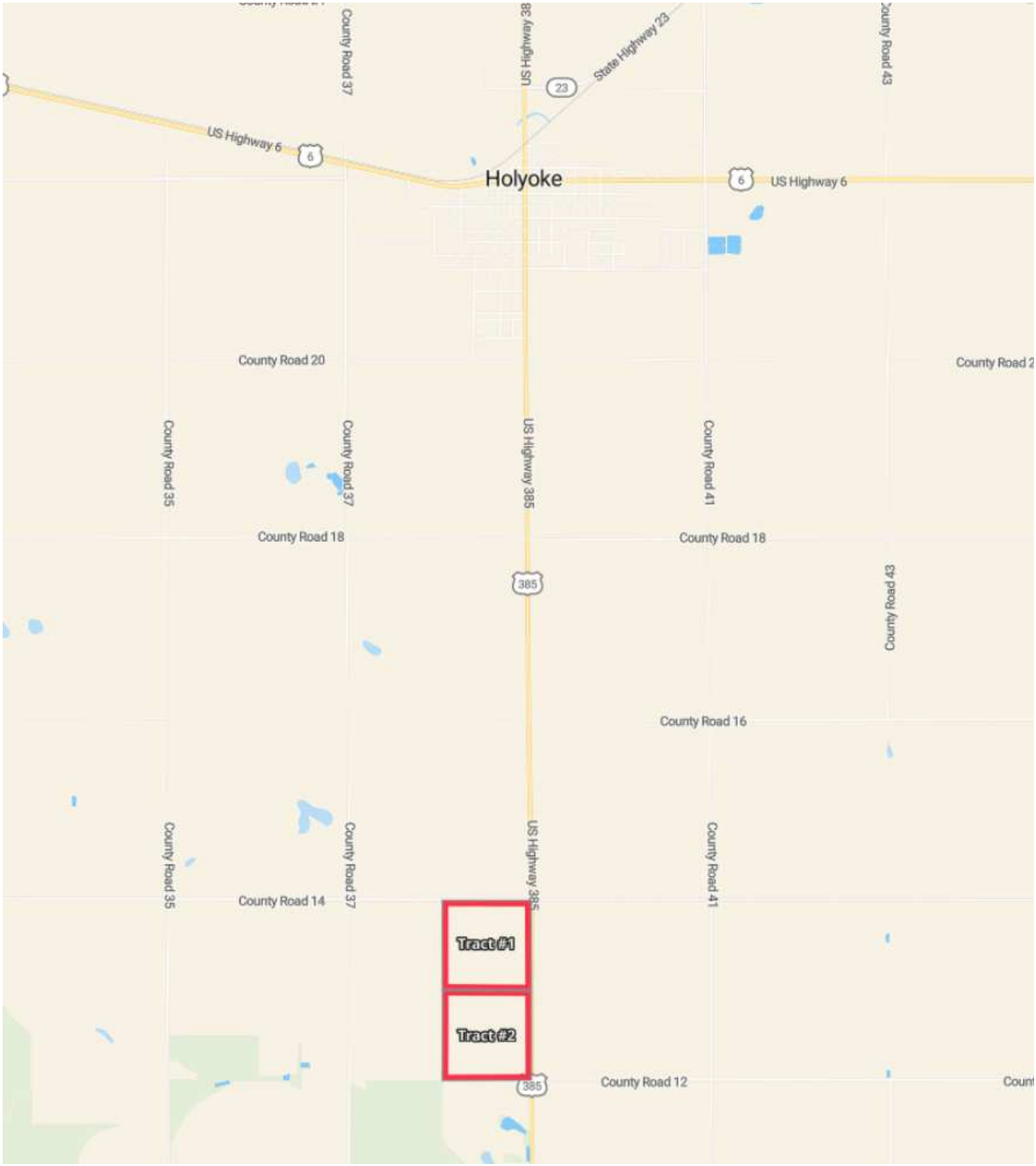

October 16, 2026

acres.com

Property Overview



Property Overview

Phillips County, CO



Soils



	Code	Soil Description	% of Selection	Acres	Non-IRR Class	IRR Class
	Ra	Rago and Kuma loams	49.0%	156.7	2c	2e
	RcB	Richfield loam, 0 to 3 percent slopes	41.2%	131.9	3e	2e
	PaB	Platner loam, 0 to 3 percent slopes	9.3%	29.6	4s	3s
	PaC	Platner loam, 3 to 5 percent slopes	0.5%	1.8	4e	4e

Elevation

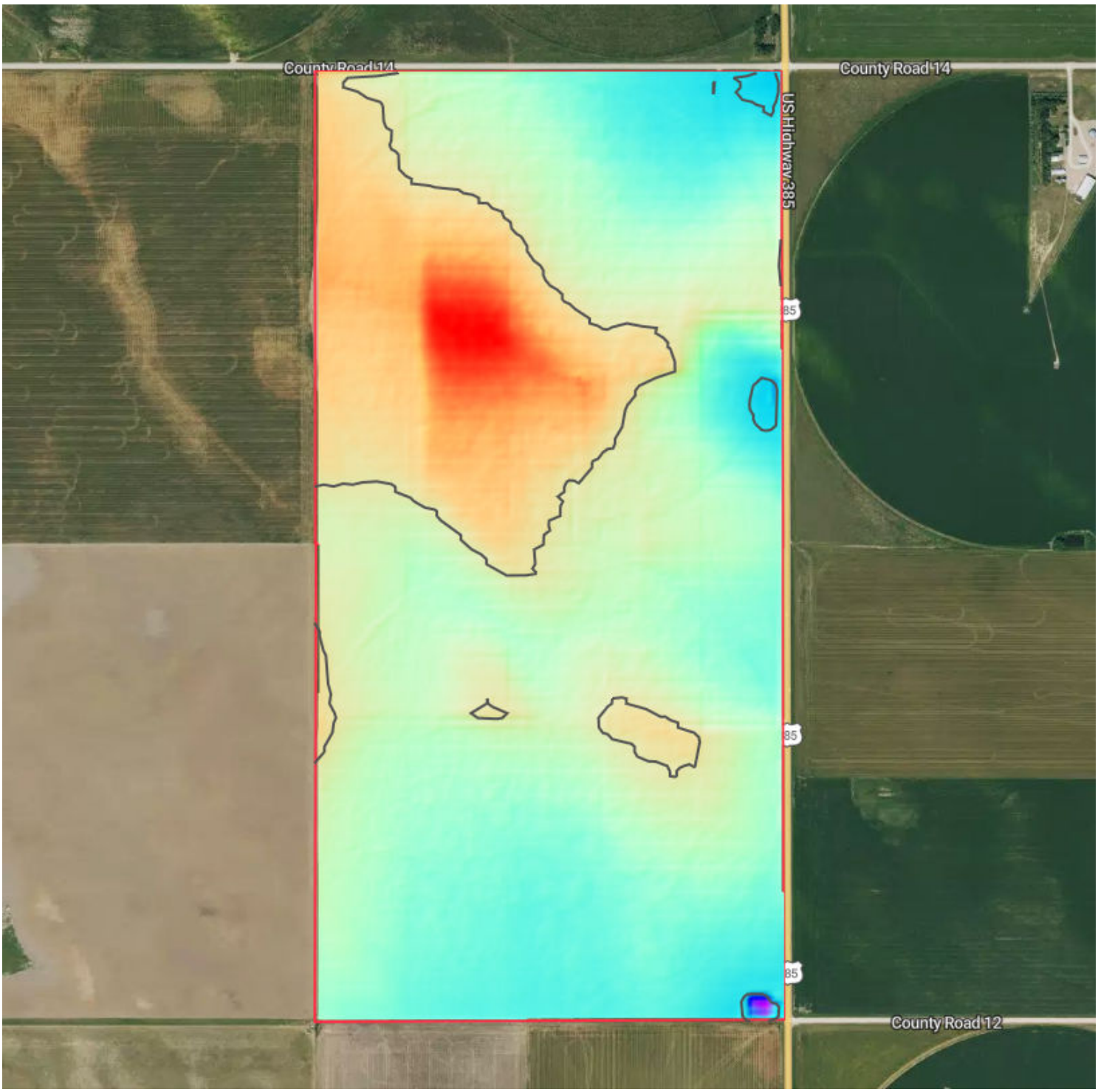

3,746.0 feet **3,766.6 feet**

Source: USGS 3 Meter Dem **Interval:** 10 feet **Range:** 20.6 feet **Min:** 3746 feet **Max:** 3766.6 feet

Slope: 0.6% **Min:** 0% **Max:** 10.8%